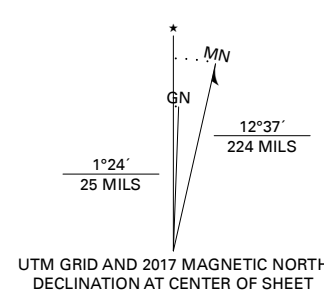


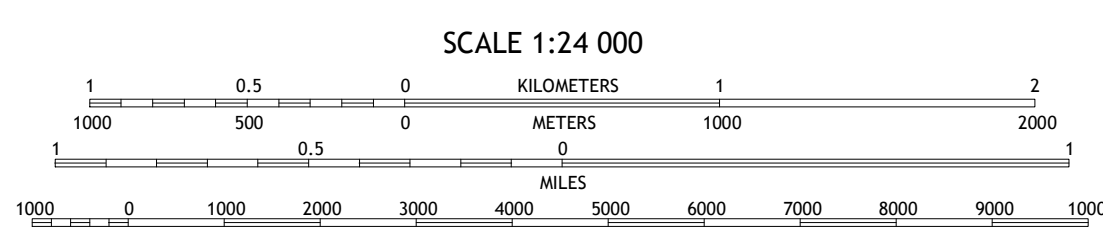

Produced by the United States Geological Survey

North American Datum of 1983 (NAD83)
World Geodetic System of 1984 (WGS84). Projection and
1 000-meter grid: Universal Transverse Mercator, Zone 10S
This map is not a legal document. Boundaries may be
generalized for this map scale. Private lands within government
reservations may not be shown. Obtain permission before
entering private lands.

Imagery:.....NAIP, July 2016 - October 2016
Roads:.....U.S. Census Bureau, 2016
Names:.....GNIS, 1981 - 2018
Hydrography:.....National Hydrography Dataset, 2001
Contours:.....National Elevation Dataset, 2008
Boundaries:.....Multiple sources; see metadata file, 2016 - 2017
Public Land Survey System:.....BLM, 2018
Wetlands:.....FWS National Wetlands Inventory 1981 - 2012



UTM GRID AND 2017 MAGNETIC NORTH
DECLINATION AT CENTER OF SHEET



CONTOUR INTERVAL 40 FEET
NORTH AMERICAN VERTICAL DATUM OF 1988

This map was produced to conform with the
National Geospatial Program US Topo Product Standard, 2011.
A metadata file associated with this product is draft version 0.6.18



QUADRANGLE LOCATION

1	2	3
4	5	6
7	8	

- 1 Point Sal
- 2 Guadalupe
- 3 Santa Maria
- 4 Casmalia OE W
- 5 Orcutt
- 6 Surf OE W
- 7 Surf
- 8 Lompoc

ADJOINING QUADRANGLES

ROAD CLASSIFICATION		ROAD CLASSIFICATION	
Expressway	Local Connector	US Route	State Route
Secondary Hwy	Local Road		
Ramp	4WD		



NSN 7540-01-603-6000
USGS X 2 4 K 7 5 3 0