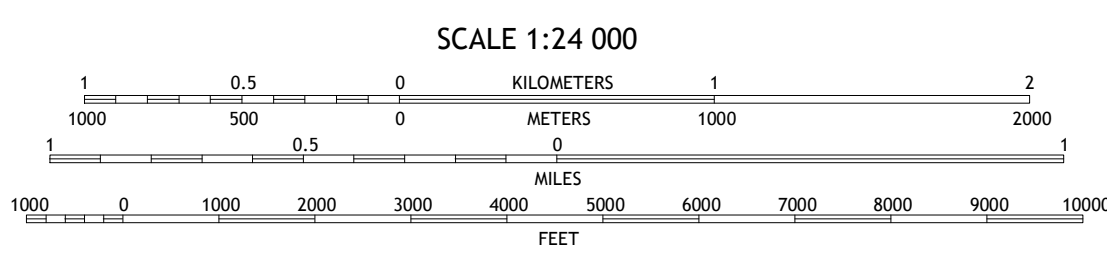

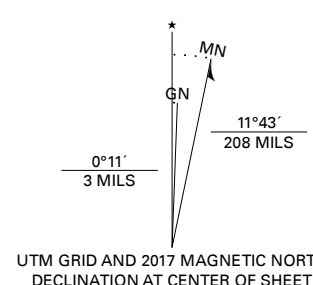


Produced by the United States Geological Survey

North American Datum of 1983 (NAD83) World Geodetic System of 1984 (WGS84) Projection and 1 000-meter grid/Universal Transverse Mercator, Zone 11S

Table listing data sources: Imagery (NIP, May 2016 - October 2016), Roads (U.S. Census Bureau, 2016), Roads within US Forest Service Lands (with limited Forest Service updates, 2018), Names (GNS, 1981), Hydrography (National Hydrography Dataset, 2002), Contours (National Elevation Dataset, 2000), Boundaries (Multiple sources; see metadata file, 2015), Public Land Survey System (BLM, 2018), Wetlands (FWS National Wetlands Inventory 1994 - 2014)



CONTOUR INTERVAL 40 FEET NORTH AMERICAN VERTICAL DATUM OF 1988 This map was produced to conform with the National Geospatial Program US Topo Product Standard, 2011. A metadata file associated with this product is draft version 0.6.18



Table of adjoining quadrangles: 1 Moonridge, 2 Onyx Peak, 3 Rimrock, 4 San Geronimo Mountain, 5 Morongo Valley, 6 Cabazon, 7 White Water, 8 Desert Hot Springs

ROAD CLASSIFICATION legend: Expressway, Secondary Hwy, Ramp, Interstate Route, FS Primary Route, Local Connector, Local Road, 4WD, US Route, FS Passenger Route, State Route, FS High Clearance Route

Check with local Forest Service unit for current travel conditions and restrictions.

CATCLAW FLAT, CA 2018

