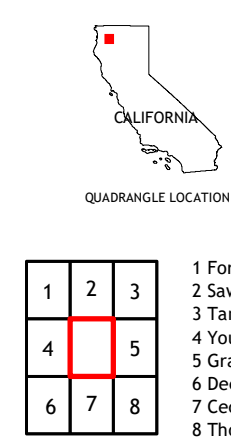
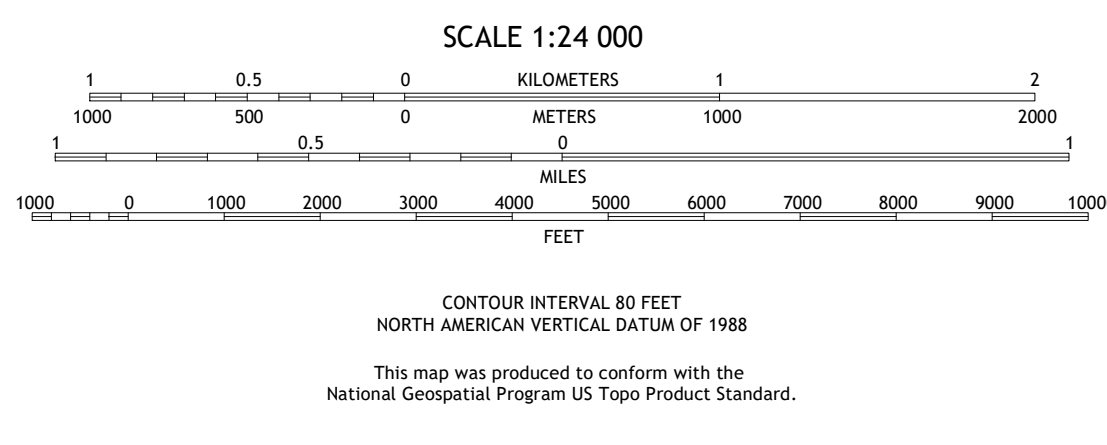
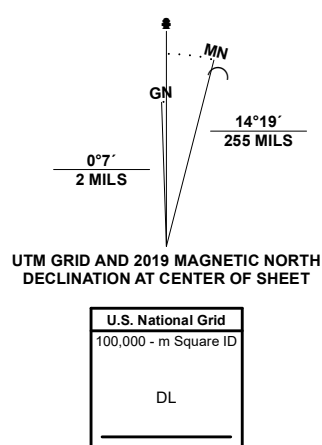


Produced by the United States Geological Survey
North American Datum of 1983 (NAD83)
World Geodetic System of 1984 (WGS84)
Projection and 1 000-meter grid/Universal Transverse Mercator, Zone 10T
This map is not a legal document. Boundaries may be generalized for this map scale. Private lands within government reservations may not be shown. Obtain permission before entering private lands.



ROAD CLASSIFICATION
Expressway
Secondary Hwy
Interstate Route
FS Primary Route
Local Connector
Local Road
4WD
State Route
FS High Clearance Route
Check with local Forest Service units for current travel conditions and restrictions.
CECILVILLE, CA
2021

ADJOINING QUADRANGLES table with 3 rows and 3 columns of numbers (1-9) and corresponding place names like Forks of Salmon, Sawyers Bar, Tanners Peak, etc.

