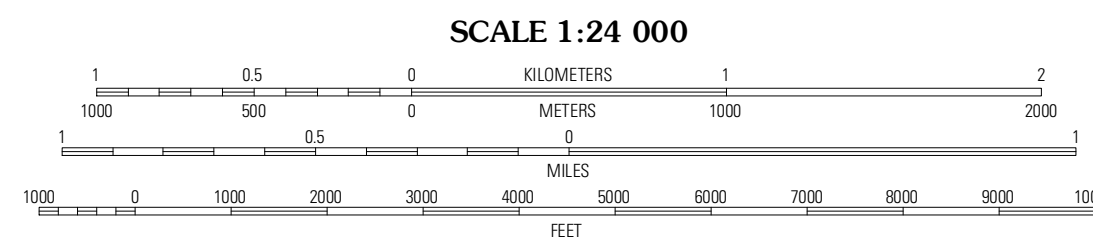
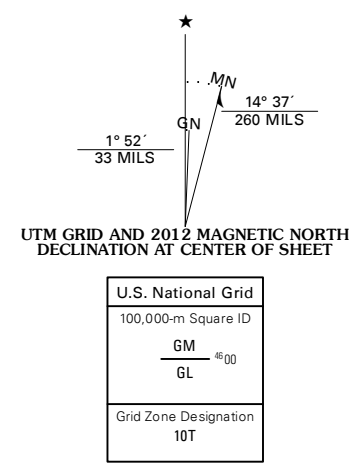


Produced by the United States Geological Survey North American Datum of 1983 (NAD83) World Geodetic System of 1984 (WGS84). Projection and 1 000-meter grid: Universal Transverse Mercator, Zone 10T 10 000-foot ticks: California Coordinate System of 1983 (zone 1)

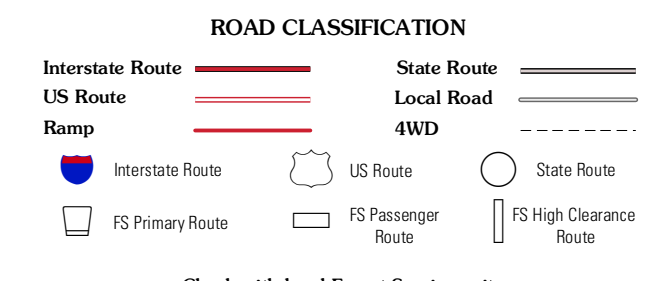


CONTOUR INTERVAL 40 FEET NORTH AMERICAN VERTICAL DATUM OF 1988 This map was produced to conform with the National Geospatial Program US Topo Product Standard, 2011. A metadata file associated with this product is draft version 0.6.1



QUADRANGLE LOCATION

Davis Creek	Lake City	Boyd Spring
Payne Peak	Cedarville	Leonards Hot Springs
Shields Creek	Warren Peak	Hansen Island



Check with local Forest Service unit for current travel conditions and restrictions.

CEDARVILLE, CA 2012

Imagery: N/AIP, July 2010  
Roads: ©2006-2011 TomTom  
Roads within US Forest Service Lands: FS Topo Data with limited Forest Service updates, 2009  
Names: GNS, 2011  
Hydrography: National Hydrography Dataset, 2010  
Contours: National Elevation Dataset, 2002  
Boundaries: Census, IBWC, IBC, USGS, 1972 - 2010