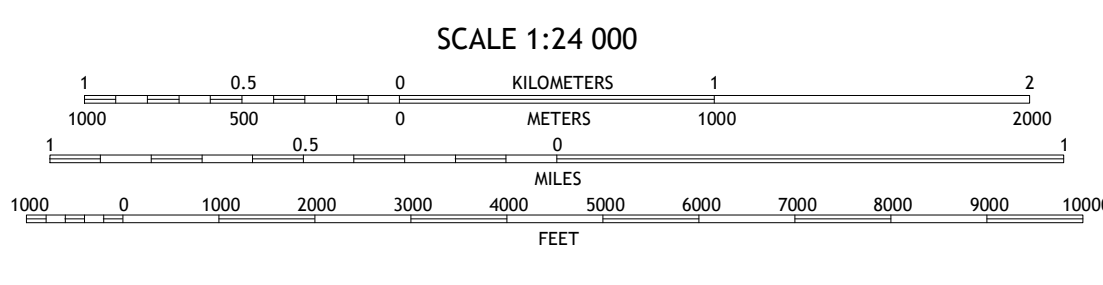
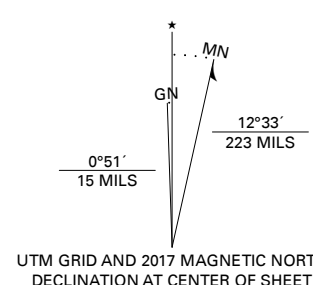


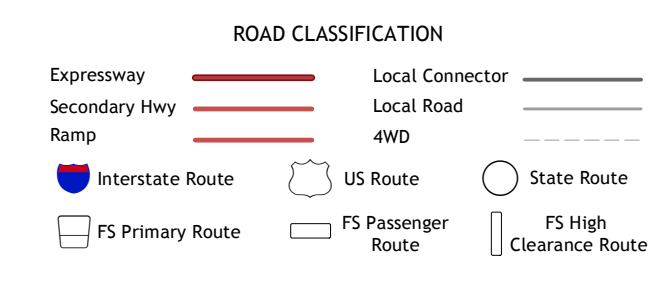
Produced by the United States Geological Survey
North American Datum of 1983 (NAD83)
World Geodetic System of 1984 (WGS84). Projection and
1 000-meter grid: Universal Transverse Mercator, Zone 11S
This map is not a legal document. Boundaries may be
generalized for this map scale. Private lands within government
reservations may not be shown. Obtain permission before
entering private lands.

Imagery:.....NAIP, July 2016 - October 2016
Roads:.....U.S. Census Bureau, Not Available
Roads within US Forest Service Lands:.....FS Topo Data
Names:.....with limited Forest Service updates, Not Available
.....GNS, 1981 - 2017
Hydrography:.....National Hydrography Dataset, 2001 - 2018
Contours:.....National Elevation Dataset, 2001
Boundaries:.....Multiple sources; see metadata file
Public Land Survey System:.....BLM, 2018
Wetlands:.....FWS National Wetlands Inventory 1985 - 1988



1	2	3	1 Triple Divide Peak
4	5	6	2 Mount Keweenaw
7	8	8	3 Mount Whitney
			4 Mineral King
			5 Johnson Peak
			6 Quinn Peak
			7 Kern Lake
			8 Kern Peak

ADJOINING QUADRANGLES



Check with local Forest Service unit
for current travel conditions and restrictions.

CHAGOOPA FALLS, CA
2018

