

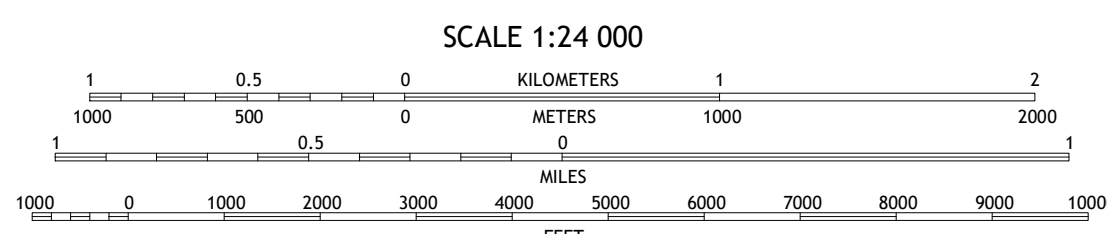
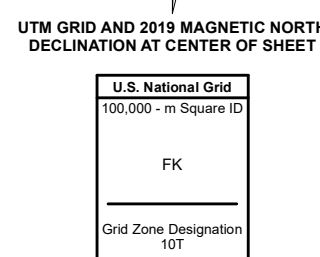
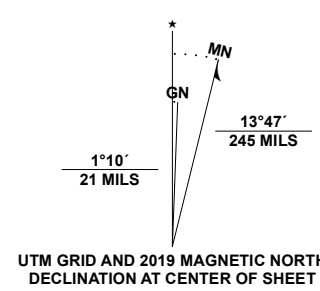
Produced by the United States Geological Survey

North American Datum of 1983 (NAD83) World Geodetic System of 1984 (WGS84) Projection and 1 000-meter grid/Universal Transverse Mercator, Zone 10T

This map is not a legal document. Boundaries may be generalized for this map scale. Private lands within government reservations may not be shown. Obtain permission before entering private lands.

Imagery: NAIP, July 2020 - July 2020 U.S. Census Bureau, 2016 - 2016 Roads within US Forest Service with limited Forest Service updates, 2017

Names: National Hydrography Dataset, 2003 - 2020 National Elevation Dataset, 2019 Boundaries: Multiple sources; see metadata file 2017 - 2021 Public Land Survey System: BLM, 2020 Wetlands: FWS National Wetlands Inventory 1981 - 1981



CONTOUR INTERVAL 20 FEET NORTH AMERICAN VERTICAL DATUM OF 1988 This map was produced to conform with the National Geospatial Program US Topo Product Standard.



QUADRANGLE LOCATION

Table with 3 columns and 3 rows showing adjacent quadrangles: 1 Mount Harkness, 2 Red Cinder, 3 Swain Mountain, 4 Silver Mountain, 5 Westwood West, 6 Humboldt Valley, 7 Almanor, 8 Canyonland.

ROAD CLASSIFICATION legend table with symbols for Expressway, Secondary Hwy, Ramp, Interstate Route, FS Primary Route, Local Connector, Local Road, 4WD, US Route, FS Passenger Route, State Route, FS High Clearance Route.

Check with local Forest Service unit for current travel conditions and restrictions.

CHESTER, CA 2022

