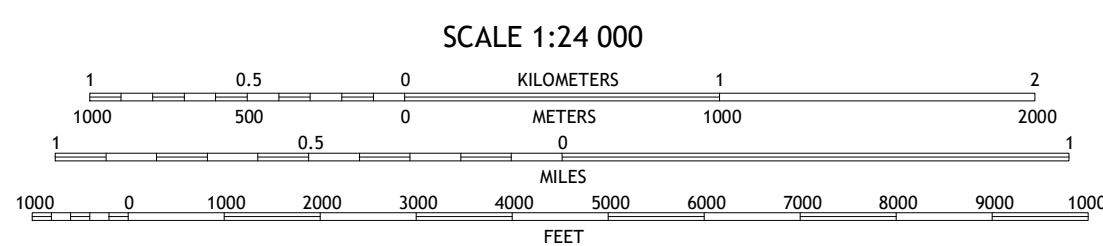
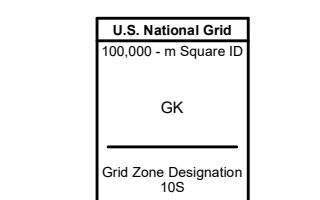
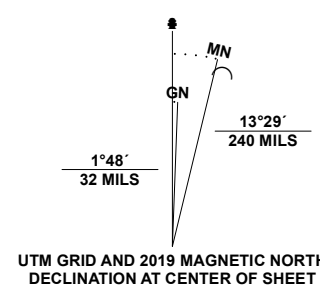


Produced by the United States Geological Survey

North American Datum of 1983 (NAD83) World Geodetic System of 1984 (WGS84) Projection and 1 000-meter grid/Universal Transverse Mercator, Zone 10S

This map is not a legal document. Boundaries may be generalized for this map scale. Private lands within government reservations may not be shown. Obtain permission before entering private lands.



CONTOUR INTERVAL 40 FEET NORTH AMERICAN VERTICAL DATUM OF 1988



Table with 8 columns and 8 rows showing adjacent quadrangles and their names: 1 Dixie Mountain, 2 Frenchman Lake, 3 Constantia, 4 Reconnaissance Peak, 5 Beckworth Pass, 6 Antelope Valley, 7 Loyaltown, 8 Evans Canyon.

ROAD CLASSIFICATION legend table with symbols for Expressway, Secondary Hwy, Ramp, Interstate Route, FS Primary Route, Local Connector, Local Road, 4WD, State Route, FS Passenger Route, FS High Clearance Route.

Check with local Forest Service unit for current travel conditions and restrictions.

CHILCOOT, CA 2021

