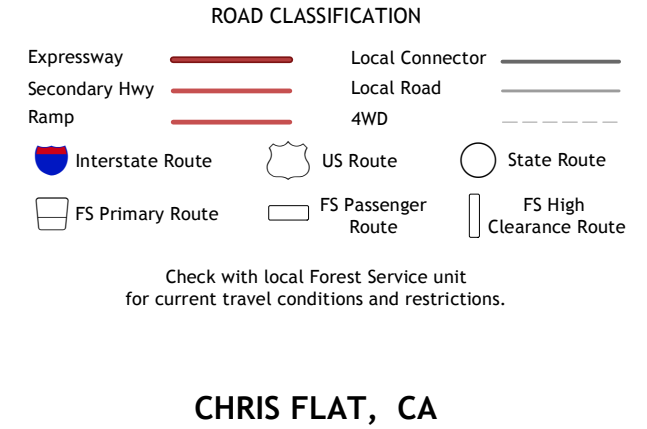
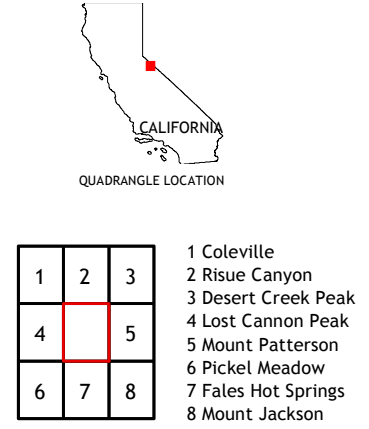
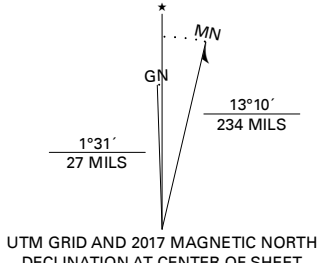


Produced by the United States Geological Survey
North American Datum of 1983 (NAD83)
World Geodetic System of 1984 (WGS84). Projection and
1 000-meter grid: Universal Transverse Mercator, Zone 11S
This map is not a legal document. Boundaries may be
generalized for this map scale. Private lands within government
reservations may not be shown. Obtain permission before
entering private lands.

Imagery.....N.A.P., August 2016 - October 2016
Roads.....2016
Data.....2016
Roads within US Forest Service Lands.....with limited Forest Service updates, 2018
Names.....G.N.S., 1981
Hydrography.....National Hydrography Dataset, 2002
Contours.....National Elevation Dataset, 2001
Boundaries.....Multiple sources: see metadata file 2016
Public Land Survey System.....B.L.M., 2018
Wetlands.....FWS National Wetlands Inventory, 1980



CHRIS FLAT, CA
2018

