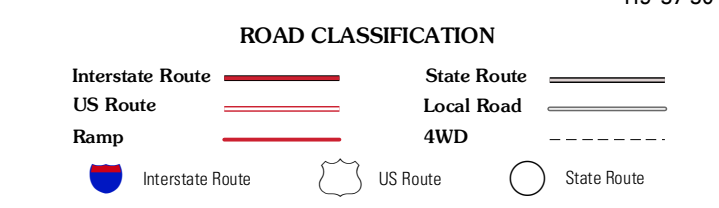
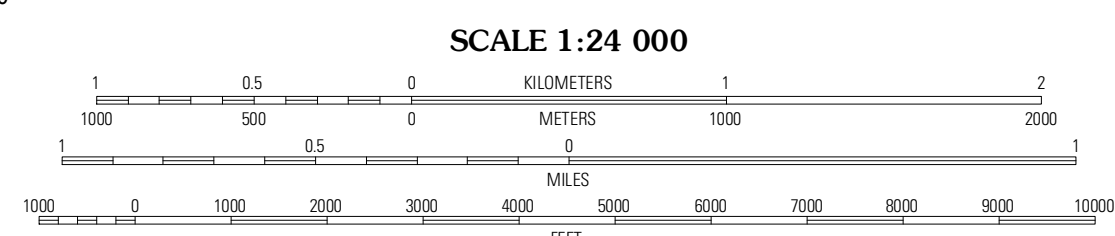
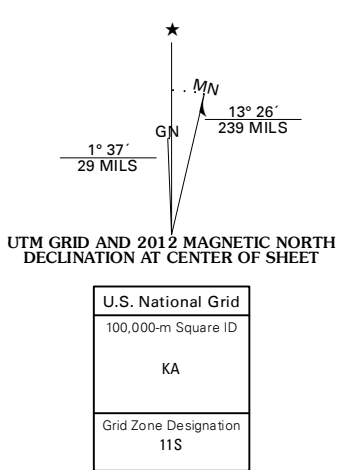


Produced by the United States Geological Survey  
North American Datum of 1983 (NAD83)  
World Geodetic System of 1984 (WGS84) Projection and  
1 000-meter grid: Universal Transverse Mercator, Zone 11S  
10 000-foot ticks: California Coordinate System of 1983  
(zone 4)



QUADRANGLE LOCATION

Lanes	Front	Academy
Fresno North	Clovis	Round Mountain
Fresno South	Malaga	Sanger

CONTOUR INTERVAL 10 FEET  
NORTH AMERICAN VERTICAL DATUM OF 1988

This map was produced to conform with the National Geospatial Program US Topo Product Standard, 2011. A metadata file associated with this product is draft version 0.6.1

**CLOVIS, CA**  
2012

ADJOINING 7.5' QUADRANGLES