

Produced by the United States Geological Survey
North American Datum of 1983 (NAD83)
World Geodetic System of 1984 (WGS84)
Projection and 1 000-meter grid: Universal Transverse Mercator, Zone 10T
This map is not a legal document. Boundaries may be generalized for this map scale. Private lands within government reservations may not be shown. Obtain permission before entering private lands.

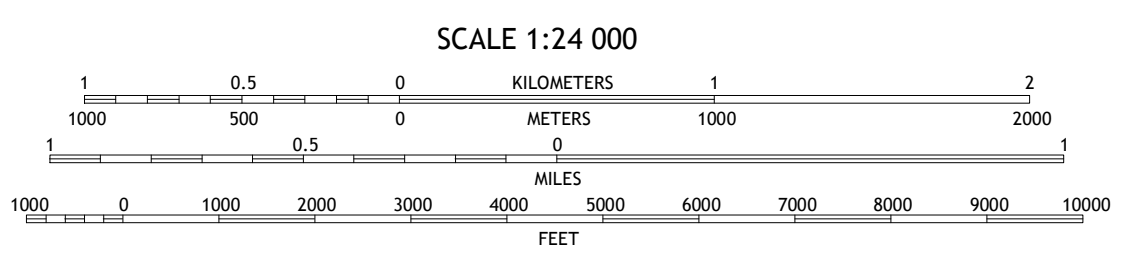

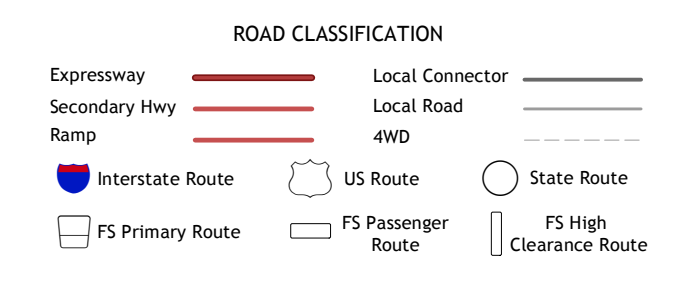


Table with 3 columns and 3 rows showing adjacent quadrangles and their corresponding sheet numbers.



Check with local Forest Service unit for current travel conditions and restrictions.
COBLE MOUNTAIN, CA
2018



NSN 7560-01-603-9999
USGS X 24 K 9 377