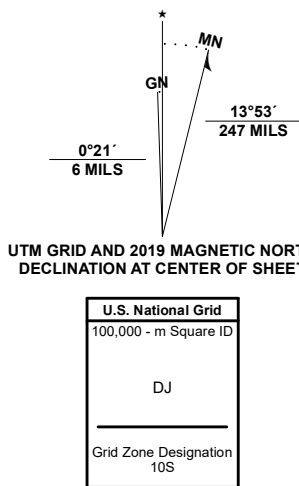


Produced by the United States Geological Survey
 Washington, D.C. 20508

North American Datum of 1983 (NAD83)
World Geodetic System of 1984 (WGS84). Projection and
1 000-meter grid: Universal Transverse Mercator, Zone 10S
This map is not a legal document. Boundaries may be
generalized for this map scale. Private lands within government
reservations may not be shown. Obtain permission before
entering private lands.

Imagery.....	NALIP, June 2020	June 2016
Roads.....	U.S. Census Bureau,	2016
Names.....	GNIS, 1981	2016
Hydrography.....	National Hydrography Dataset, 2004	2019
Contours.....	National Elevation Dataset,	2018
Boundaries.....	Multiple sources; see metadata file	2019
Public Land Survey System.....	BLM,	2002
Wetlands.....	FWS National Wetlands Inventory	1976 - 2002



CONTOUR INTERVAL 40 FEET
NORTH AMERICAN VERTICAL DATUM OF 1988

This map was produced to conform with the
National Geospatial Program US Topo Product Standard.






1	2	3
4		5
6	7	8

- 1 Elk
- 2 Navarro
- 3 Bailey Ridge
- 4 Mallo Pass Creek
- 5 Philo
- 6 Point Arena
- 7 Eureka Hill
- 8 Zeni Ridge

ROAD CLASSIFICATION

Expressway		Local Connector	
Secondary Hwy		Local Road	
Ramp		4WD	

 Interstate Route	 US Route	 State Route
--	--	---

COLD SPRING, CA
2021

