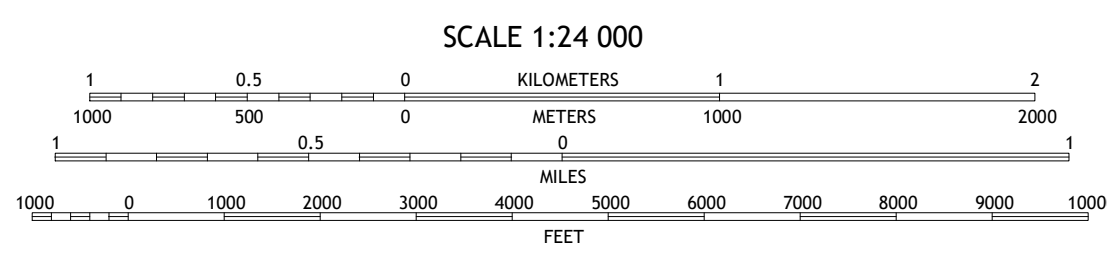

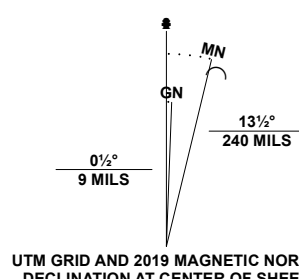


Produced by the United States Geological Survey

North American Datum of 1983 (NAD83) World Geodetic System of 1984 (WGS84) Projection and 1 000-meter grid/Universal Transverse Mercator, Zone 10S This map is not a legal document. Boundaries may be generalized for this map scale. Private lands within government reservations may not be shown. Obtain permission before entering private lands.

Imagery: N.A.I.P., May 2020 - May 2020 U.S. Census Bureau, 2016 Names: GNS, 1981 - 2021 Hydrography: National Hydrography Dataset, 2002 - 2021 Contours: National Elevation Dataset, 2020 Boundaries: Multiple sources: see metadata file, 2019 - 2021 Public Land Survey System: BLM, 2020 Wetlands: FWS National Wetlands Inventory 1985 - 2009



CONTOUR INTERVAL 20 FEET NORTH AMERICAN VERTICAL DATUM OF 1988 This map was produced to conform with the National Geospatial Program US Topo Product Standard.



ADJOINING QUADRANGLES table with 8 cells containing numbers 1-8 and corresponding place names like Napa, Mount George, Fairfield North, etc.

