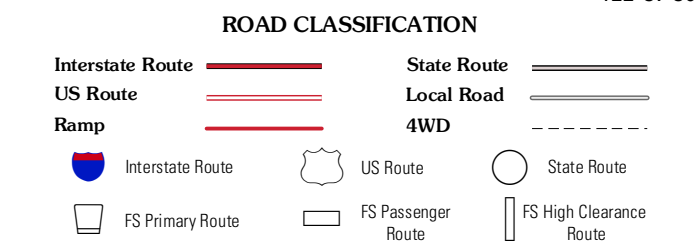
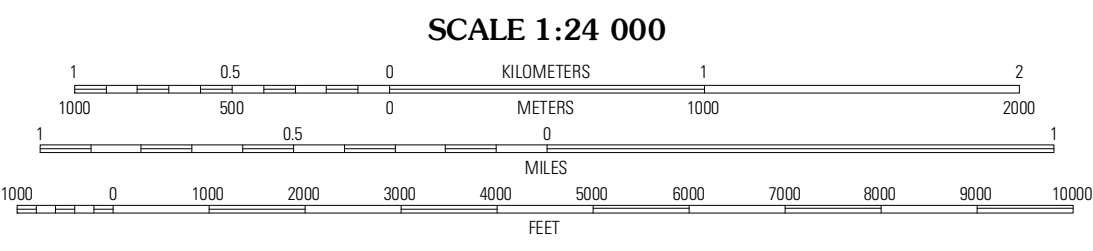
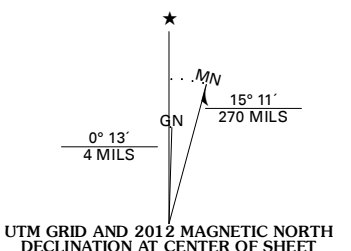


Produced by the United States Geological Survey
North American Datum of 1983 (NAD83)
World Geodetic System of 1984 (WGS84) Projection and
1 000-meter grid: Universal Transverse Mercator, Zone 10T
10 000-foot ticks: California Coordinate System of 1983
(zone 1)



Imagery: NAIP, June 2010
Roads: ©2006-2011 TomTom
Roads within US Forest Service Lands: FSTopo Data with limited Forest Service updates, 2009
Names: GNIS, 2011
Hydrography: National Hydrography Dataset, 2010
Contours: National Elevation Dataset, 1999
Boundaries: Census, IBWC, IBC, USGS, 1972 - 2010

U.S. National Grid	100 000-m Square ID
EM	
Grid Zone Designation	10T

CONTOUR INTERVAL 80 FEET
NORTH AMERICAN VERTICAL DATUM OF 1988

This map was produced to conform with the National Geospatial Program US Topo Product Standard, 2011. A metadata file associated with this product is draft version 0.6.1

Siskiyou Peak	Mount Ashland	Siskiyou Pass
Buckhorn Baldy	Cottonwood Peak	Hornbrook
McKinley Mountain	Badger Mountain	Hawkinsville

ADJOINING 7.5' QUADRANGLES

Check with local Forest Service unit for current travel conditions and restrictions.

COTTONWOOD PEAK, CA
2012