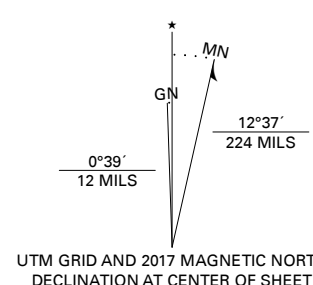



Produced by the United States Geological Survey

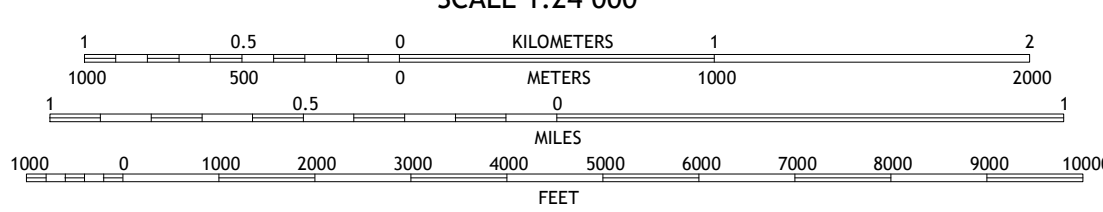
North American Datum of 1983 (NAD83) World Geodetic System of 1984 (WGS84) Projection and 1 000-meter grid/Universal Transverse Mercator, Zone 11S This map is not a legal document. Boundaries may be generalized for this map scale. Private lands within government reservations may not be shown. Obtain permission before entering private lands.



UTM GRID AND 2011 MAGNETIC NORTH DECLINATION AT CENTER OF SHEET



SCALE 1:24 000



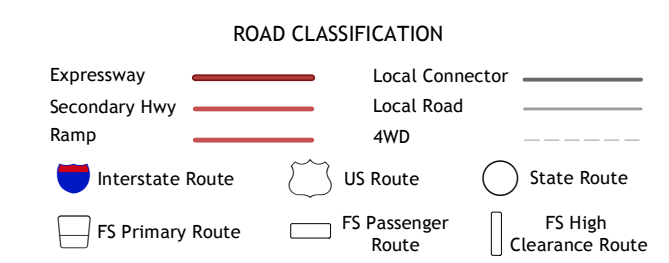
CONTOUR INTERVAL 40 FEET NORTH AMERICAN VERTICAL DATUM OF 1988 This map was produced to conform with the National Geospatial Program US Topo Product Standard, 2011. A metadata file associated with this product is draft version 0.6.18



QUADRANGLE LOCATION

Table with 3 columns and 3 rows showing adjacent quadrangles and their corresponding map sheet numbers.

ADJOINING QUADRANGLES



Check with local Forest Service unit for current trail conditions and restrictions.

COWHORN VALLEY, CA 2018



NSN 7560-01-301-604-6 USGS 2.4 K 1 0 4 6 3