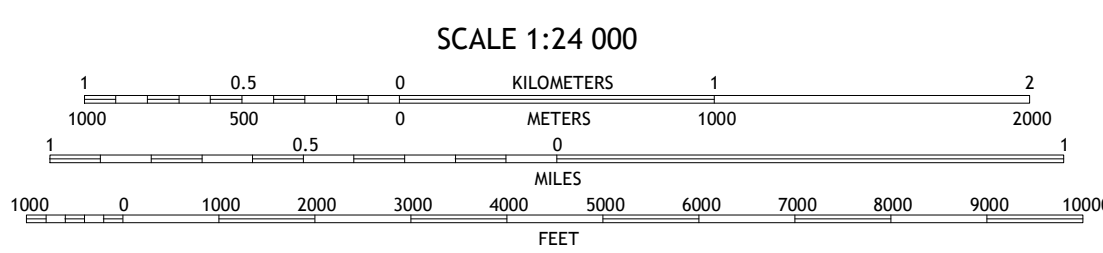

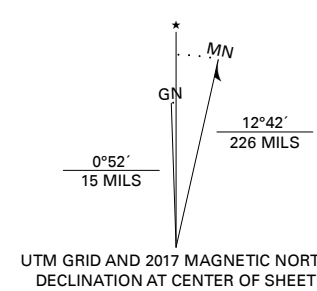


Produced by the United States Geological Survey

North American Datum of 1983 (NAD83) World Geodetic System of 1984 (WGS84) Projection and 1 000-meter grid/Universal Transverse Mercator, Zone 11S This map is not a legal document. Boundaries may be generalized for this map scale. Private lands within government reservations may not be shown. Obtain permission before entering private lands.

Imagery: N.A.P., June 2016 - October 2016 Roads: U.S. Census Bureau, 2016 Data with limited Forest Service updates, 2018 Names: GNS, 1981 Hydrography: National Hydrography Dataset, 2003 - 2018 Contours: National Elevation Dataset, 2001 Boundaries: Multiple sources; see metadata file Public Land Survey System: BLM, 2018 Wetlands: FWS National Wetlands Inventory 1983 - 1988



CONTOUR INTERVAL 80 FEET NORTH AMERICAN VERTICAL DATUM OF 1988 This map was produced to conform with the National Geospatial Program US Topo Product Standard, 2011. A metadata file associated with this product is draft version 0.6.18



QUADRANGLE LOCATION table with 8 cells: 1 Tungsten Hills, 2 Bishop, 3 Poleta Canyon, 4 Mount Thompson, 5 Big Pine, 6 North Palisade, 7 Split Mountain, 8 Fish Springs

ROAD CLASSIFICATION table with columns for Expressway, Secondary Hwy, Ramp, Interstate Route, FS Primary Route, Local Connector, Local Road, 4WD, US Route, FS Route, State Route, FS High Clearance Route.

Check with local Forest Service unit for current travel conditions and restrictions.

COYOTE FLAT, CA 2018

