

Produced by the United States Geological Survey

North American Datum of 1983 (NAD83) World Geodetic System of 1984 (WGS84) Projection and 1 000-meter grid/Universal Transverse Mercator, Zone 10T

This map is not a legal document. Boundaries may be generalized for this map scale. Private lands within government reservations may not be shown. Obtain permission before entering private lands.

Imagery: NADIP, July 2020 - July 2020

Roads: U.S. Census Bureau, 2016 - 2018

Roads within US Forest Service Lands: FS Topo Data with Limited Forest Service updates, 2017 - 2018

Names: GNS, 1981 - 2021

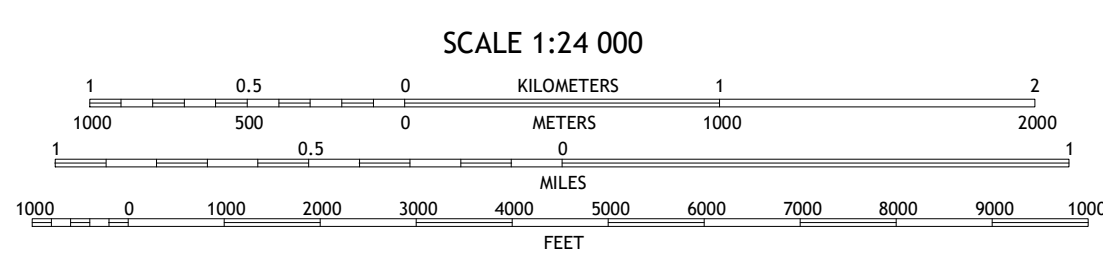
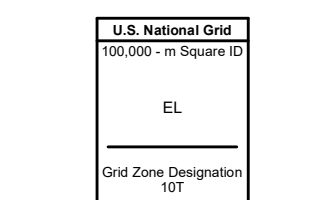
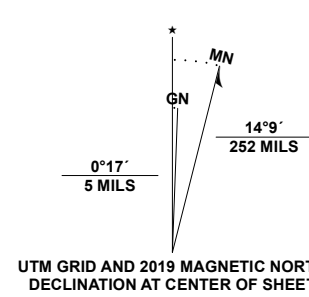
Hydrography: National Hydrography Dataset, 2003 - 2019

Contours: National Elevation Dataset, 2021

Boundaries: Multiple sources; see metadata file 2017 - 2021

Public Land Survey System: BLM, 2020

Wetlands: FWS National Wetlands Inventory 1972 - 1983



CONTOUR INTERVAL 80 FEET NORTH AMERICAN VERTICAL DATUM OF 1988

This map was produced to conform with the National Geospatial Program US Topo Product Standard.



ADJOINING QUADRANGLES table with 8 cells, cell 5 is highlighted.

- 1 Carville
2 Whiskey Bill Peak
3 Chicken Hawk Hill
4 Trinity Center
5 Lamolme
6 Papoose Creek
7 Schell Mountain
8 Bohemotash Mountain

ROAD CLASSIFICATION table with symbols for Expressway, Secondary Hwy, Interstate Route, FS Primary Route, Local Connector, Local Road, 4WD, State Route, and FS High Clearance Route.

Check with local Forest Service unit for current travel conditions and restrictions.

DAMNATION PEAK, CA 2022

