

Produced by the United States Geological Survey

North American Datum of 1983 (NAD83) World Geodetic System of 1984 (WGS84) Projection and 1 000-meter grid/Universal Transverse Mercator, Zone 11S This map is not a legal document. Boundaries may be generalized for this map scale. Private lands within government reservations may not be shown. Obtain permission before entering private lands.

Imagery: N.A.P., August 2016 - October 2016
Roads: U.S. Census Bureau, 2018
Roads within US Forest Service Lands: with limited Forest Service updates, 2018
Names: GNS, 1981
Hydrography: National Hydrography Dataset, 2002 - 2018
Contours: National Elevation Dataset, 2001
Boundaries: Multiple sources; metadata file, 2015
Public Land Survey System: BLM, 2018
Wetlands: FWS National Wetlands Inventory, 1980

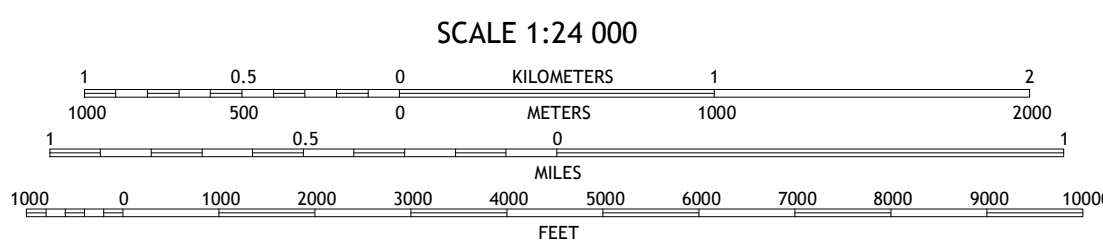
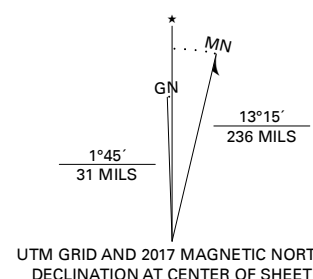
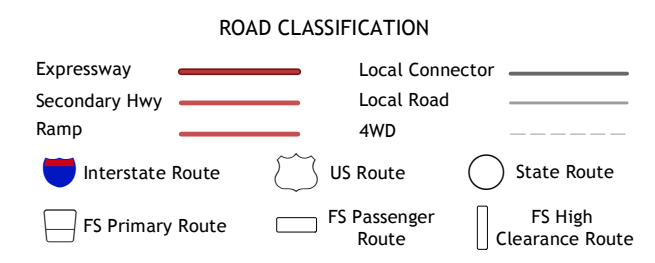


Table with 3 columns: Index, Name, and Description. Lists features like Pacific Valley, Elberts Pass, Wolf Creek, Spicer Meadow Reservoir, Disaster Peak, Donnell Lake, Dardanelles, and Sonora Pass.



Check with local Forest Service unit for current travel conditions and restrictions.

DARDANELLES CONE, CA 2018

