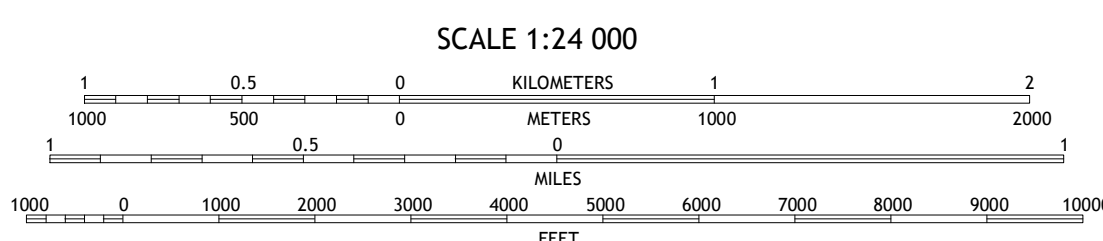

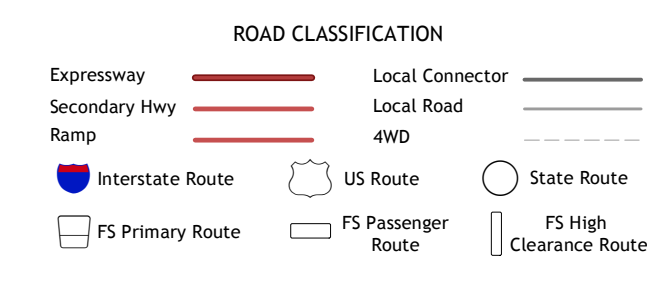


Produced by the United States Geological Survey
North American Datum of 1983 (NAD83)
World Geodetic System of 1984 (WGS84). Projection and 1 000-meter grid: Universal Transverse Mercator, Zone 10T
This map is not a legal document. Boundaries may be generalized for this map scale. Private lands within government reservations may not be shown. Obtain permission before entering private lands.



ADJOINING QUADRANGLES

| | | | |
|---|---|----------------------|------------------|
| 1 | 2 | 3 | 1 South Mountain |
| 4 | 5 | 3 McGinty Reservoir | |
| 6 | 7 | 4 Whittemore Ridge | |
| | | 5 Lauer Reservoir | |
| | | 6 Big Sage Reservoir | |
| | | 7 Mahogany Ridge | |
| | | 8 Surprise Station | |



Check with local Forest Service unit for current travel conditions and restrictions.
DEAD HORSE RESERVOIR, CA
2018

