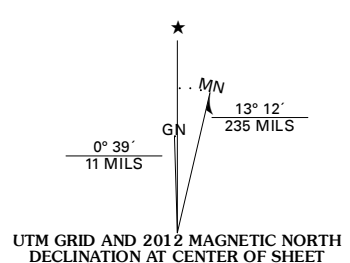
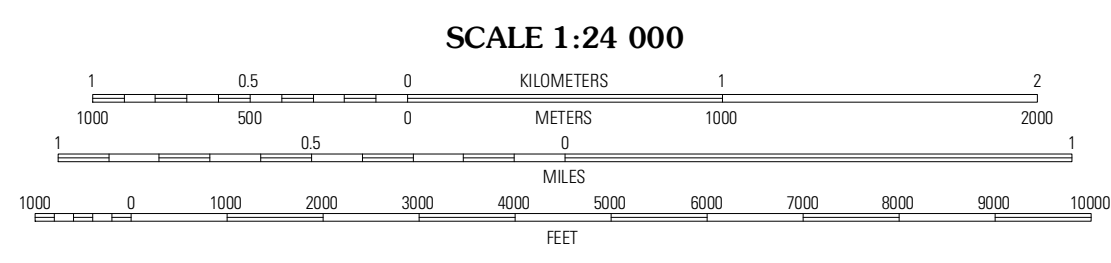


Produced by the United States Geological Survey
North American Datum of 1983 (NAD83)
World Geodetic System of 1984 (WGS84) Projection and
10 000-meter grid: Universal Transverse Mercator, Zone 11S
10 000-foot ticks: California Coordinate System of 1983
(zone 4)



U.S. National Grid
100,000m Square ID
MB
Grid Zone Designation
11S



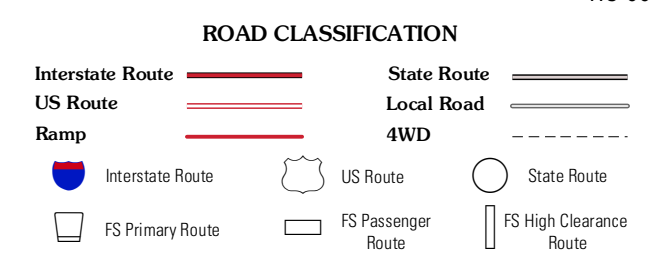
CONTOUR INTERVAL 40 FEET
NORTH AMERICAN VERTICAL DATUM OF 1988

This map was produced to conform with the
National Geospatial Program US Topo Product Standard, 2011.
A metadata file associated with this product is draft version 0.6.1



QUADRANGLE LOCATION

Blanco Mountain	Crooked Creek	Chocolate Mountain
Westgard Pass	Deep Springs Lake	Soldier Pass
Uhlmeyer Spring	Cowhorn Valley	Joshua Flats



Check with local Forest Service unit
for current travel conditions and restrictions.

DEEP SPRINGS LAKE, CA
2012

ADJOINING 7.5' QUADRANGLES