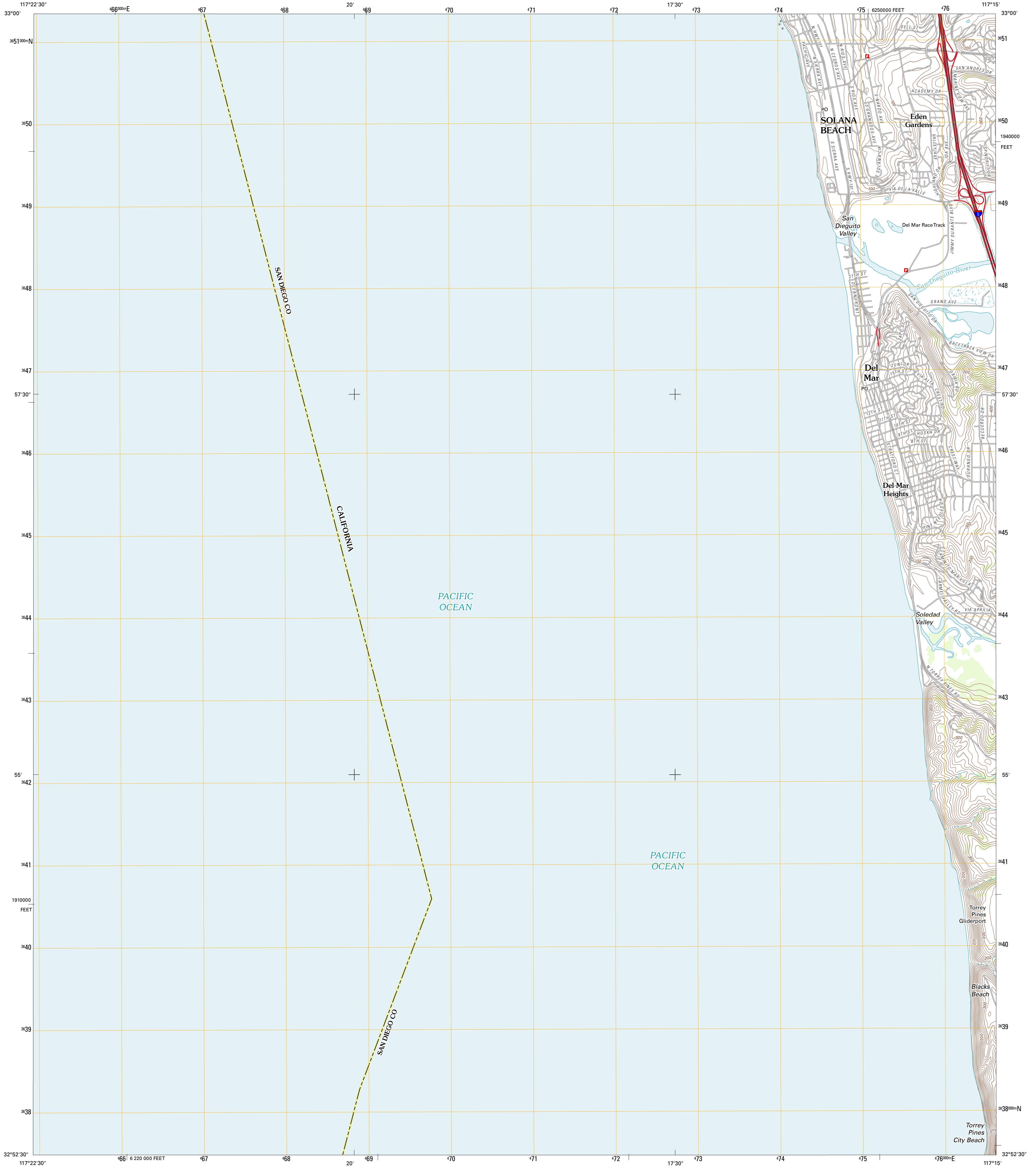




U.S. DEPARTMENT OF THE INTERIOR
U. S. GEOLOGICAL SURVEY

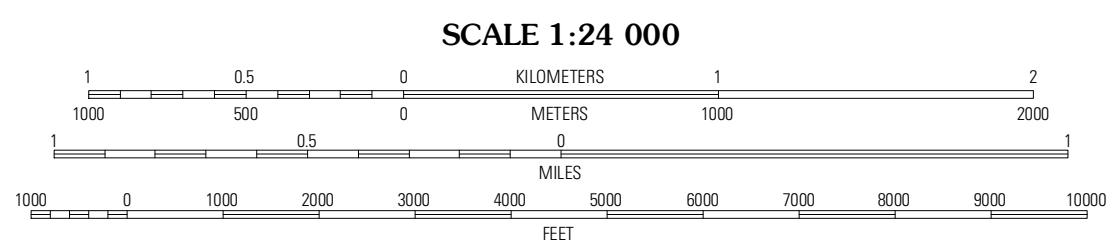
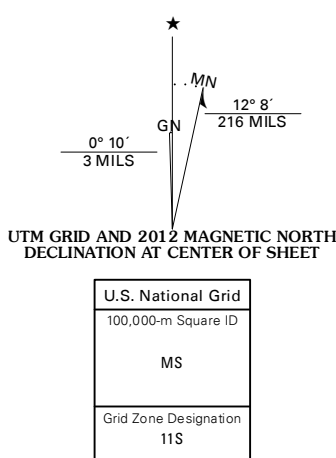


DEL MAR OE W QUADRANGLE
CALIFORNIA
7.5-MINUTE SERIES



Produced by the United States Geological Survey
North American Datum of 1983 (NAD83)
World Geodetic System of 1984 (WGS84). Projection and
1 000-meter grid: Universal Transverse Mercator, Zone 11S
Contours.....National Elevation Dataset, 2006
10 000-foot ticks: California Coordinate System of 1983
(zone 6)

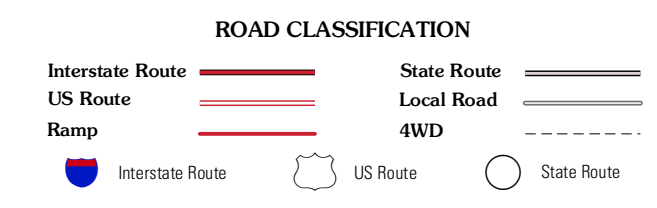
Imagery.....NAIP, May 2010
Roads.....62006-2011 TomTom
Names.....GNIS, 2011
Hydrography.....National Hydrography Dataset, 2010
Contours.....National Elevation Dataset, 2006
Boundaries.....Census, IBWC, IBC, USGS, 1972 - 2010



CONTOUR INTERVAL 20 FEET
NORTH AMERICAN VERTICAL DATUM OF 1988
This map was produced to conform with the
National Geospatial Program US Topo Product Standard, 2011.
A metadata file associated with this product is draft version 0.6.1



Encinitas	Rancho Santa Fe
Del Mar OE W	Del Mar
La Jolla OE W	La Jolla



DEL MAR OE W, CA
2012

ADJOINING 7.5' QUADRANGLES