

34.6250° -118.3750°

-118.2500° 34.6250°

Produced by the United States Geological Survey

North American Datum of 1983 (NAD83) World Geodetic System of 1984 (WGS84) Projection and 1 000-meter grid/Universal Transverse Mercator, Zone 11S

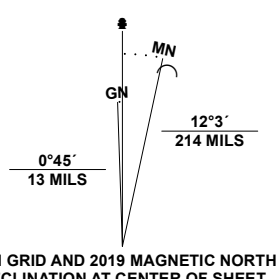
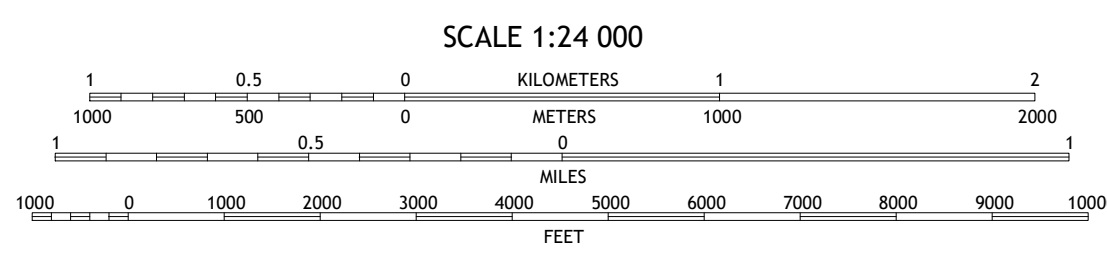
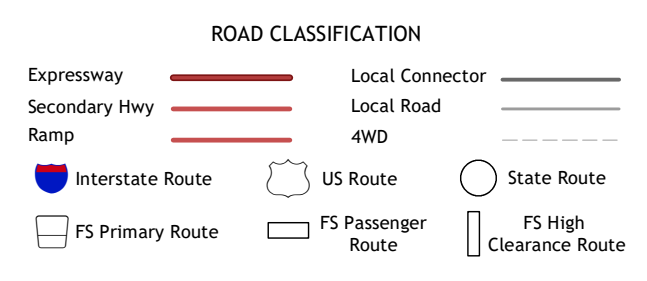


Table with 2 columns: UTM Grid and 2019 Magnetic North Declination at Center of Sheet



Adjacency table showing neighboring quadrangles 1 through 8.



Check with local Forest Service unit for current travel conditions and restrictions.

DEL SUR, CA 2021

