

Produced by the United States Geological Survey

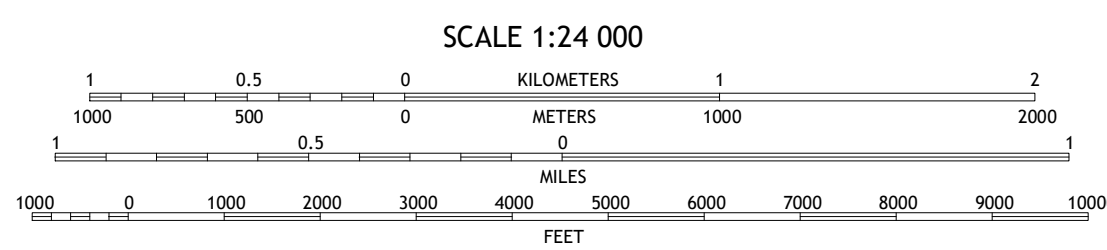

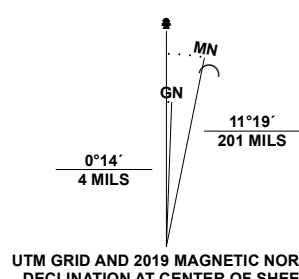
North American Datum of 1983 (NAD83) World Geodetic System of 1984 (WGS84) Projection and 1 000-meter grid/Universal Transverse Mercator, Zone 11S

This map is not a legal document. Boundaries may be generalized for this map scale. Private lands within government reservations may not be shown. Obtain permission before entering private lands.

Imagery: N.A.I.P., April 2020 - April 2020 U.S. Census Bureau, 2016 U.S. Topo Data with limited Forest Service updates, 2018

Names: GNS, 1981 - 2021 National Hydrography Dataset, 2001 - 2021 National Elevation Dataset, 2018

Boundaries: Multiple sources; see metadata file 2017 - 2021 Public Land Survey System, BLM, 2020 Wetlands: FWS National Wetlands Inventory 2005 - 2014



SCALE 1:24 000 CONTOUR INTERVAL 40 FEET NORTH AMERICAN VERTICAL DATUM OF 1988

This map was produced to conform with the National Geospatial Program US Topo Product Standard.



ADJOINING QUADRANGLES table with 3x3 grid of numbers 1-9.

ROAD CLASSIFICATION legend table with categories like Expressway, Secondary Hwy, Interstate Route, etc.

Check with local Forest Service unit for current travel conditions and restrictions.

DESCANSO, CA 2021

