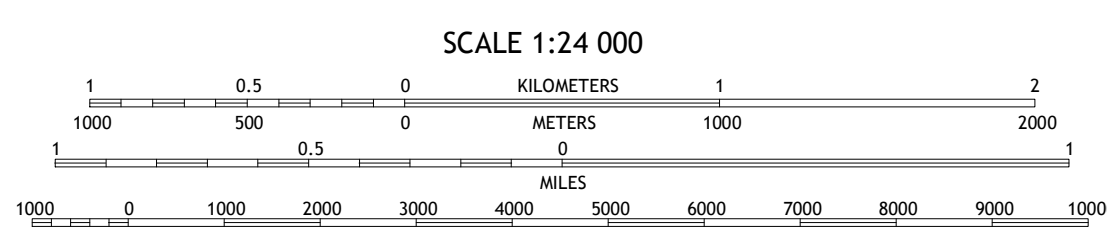
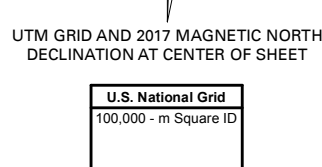
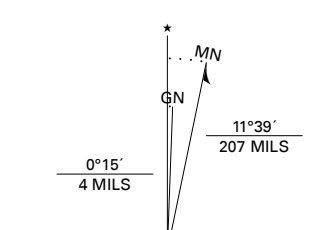


Produced by the United States Geological Survey

North American Datum of 1983 (NAD83) World Geodetic System of 1984 (WGS84) Projection and 1000-meter grid/Universal Transverse Mercator, Zone 11S This map is not a legal document. Boundaries may be generalized for this map scale. Private lands within government reservations may not be shown. Obtain permission before entering private lands.

Table with 2 columns: Feature Name and Date. Includes Imagery (2016), Roads (2016), Names (2018), Hydrography (2018), Contours (2006), Boundaries (2016), Public Land Survey System (2018), and Wetlands (2014).



CONTOUR INTERVAL 20 FEET NORTH AMERICAN VERTICAL DATUM OF 1988 This map was produced to conform with the National Geospatial Program US Topo Product Standard, 2011. A metadata file associated with this product is draft version 0.6.18



Table with 3 rows and 3 columns showing adjacent quadrangles: 1 Catclaw Flat, 2 Morongo Valley, 3 Yucca Valley South, 4 White Water, 5 Seven Palms Valley, 6 San Jacinto Peak, 7 Palm Springs, 8 Cathedral City.

ROAD CLASSIFICATION table with 2 columns: Road Type and Symbol. Includes Expressway, Secondary Hwy, Ramp, Interstate Route, Local Connector, Local Road, US Route, and State Route.

