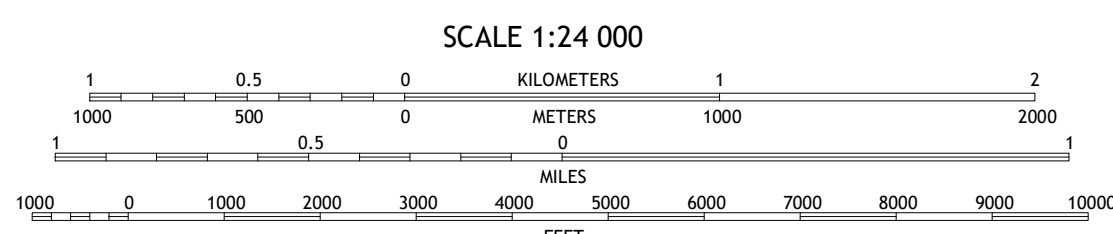

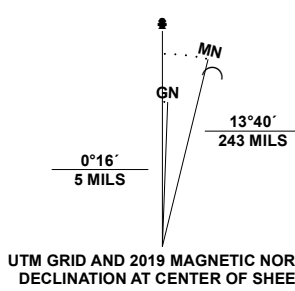


Produced by the United States Geological Survey

North American Datum of 1983 (NAD83) World Geodetic System of 1984 (WGS84) Projection and 1000-meter grid/Universal Transverse Mercator, Zone 10S This map is not a legal document. Boundaries may be generalized for this map scale. Private lands within government reservations may not be shown. Obtain permission before entering private lands.

Imagery: NAIP, May 2020 - May 2020 U.S. Census Bureau, 2016 Names: GNIS, 1981 - 2021 Hydrography: National Hydrography Dataset, 2002 - 2021 Contours: National Elevation Dataset, 2020 Boundaries: Multiple sources; see metadata file, 2019 - 2021 Public Land Survey System: BLM, 2020 Wetlands: FWS National Wetlands Inventory 1972 - 1972



CONTOUR INTERVAL 40 FEET NORTH AMERICAN VERTICAL DATUM OF 1988 This map was produced to conform with the National Geospatial Program US Topo Product Standard.



QUADRANGLE LOCATION

Table with 3 columns and 3 rows showing adjacent quadrangles: 1 Whispering Pines, 2 Middletown, 3 Jericho Valley, 4 Mount Saint Helena, 5 Aetna Springs, 6 Mark West Springs, 7 Calistoga, 8 Saint Helena

ROAD CLASSIFICATION legend: Expressway, Secondary Hwy, Ramp, Interstate Route, Local Connector, Local Road, 4WD, US Route, State Route

DETERT RESERVOIR, CA

2021

