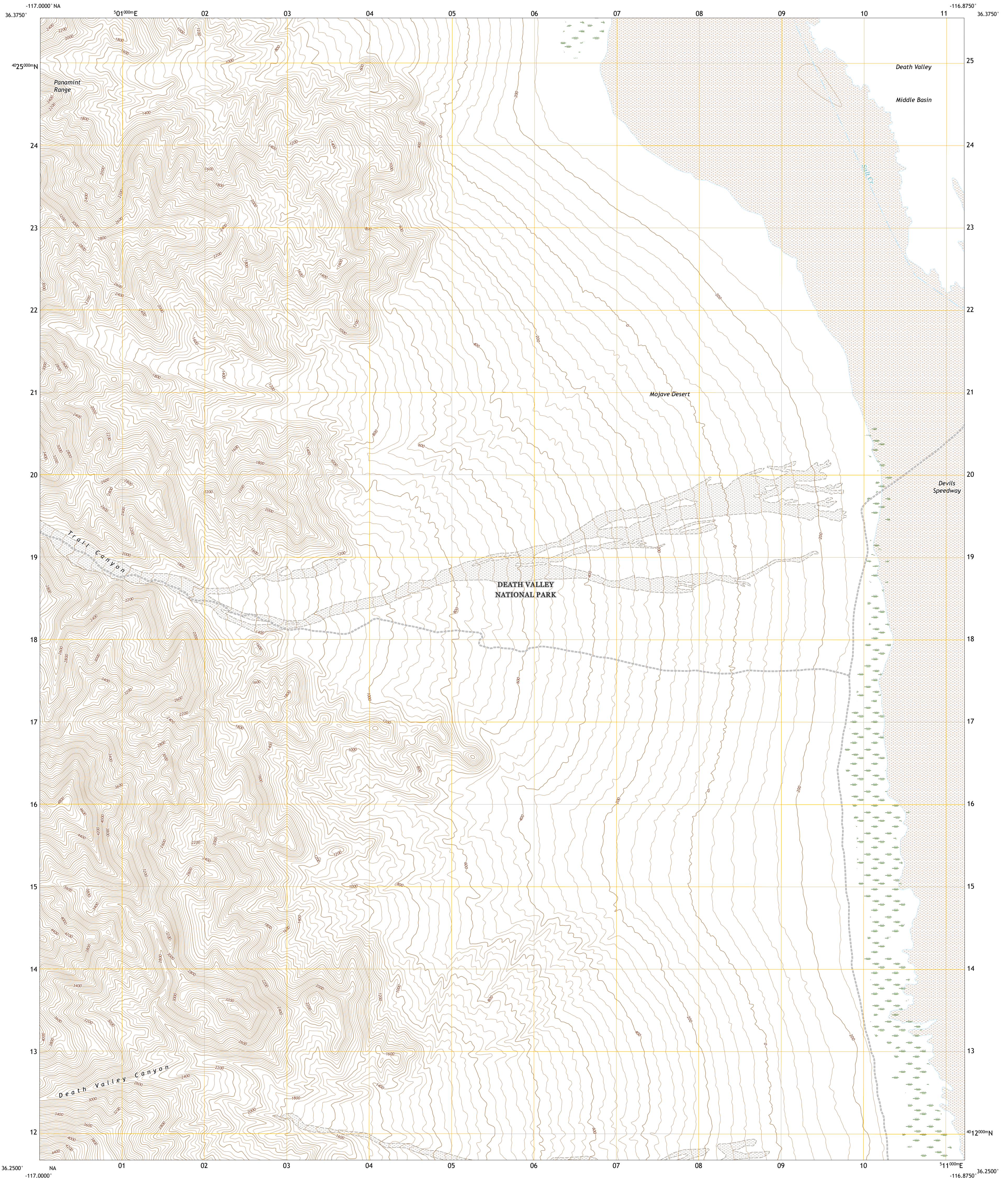




U.S. DEPARTMENT OF THE INTERIOR  
U.S. GEOLOGICAL SURVEY



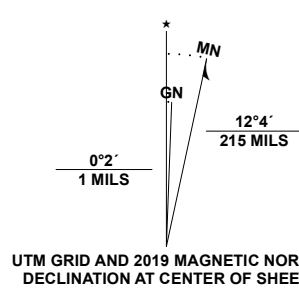
DEVILS SPEEDWAY QUADRANGLE  
CALIFORNIA - INYO COUNTY  
7.5-MINUTE SERIES



**Produced by the United States Geological Survey**

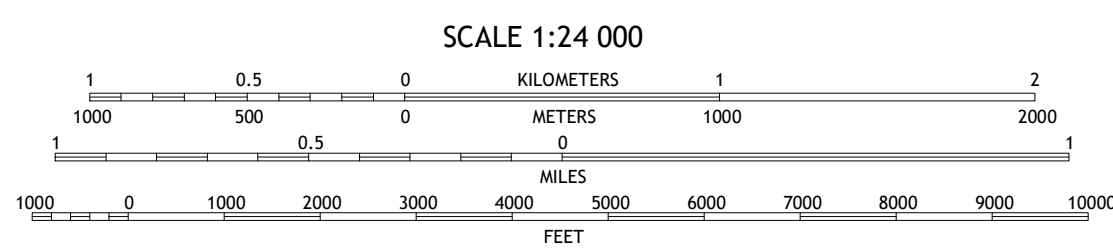
North American Datum of 1983 (NAD83)  
World Geodetic System of 1984 (WGS84), Projection and  
1 000-meter grid/Universal Transverse Mercator, Zone 11S  
This map is not a legal document. Boundaries may be  
generalized for this map scale. Private lands within government  
reservations may not be shown. Obtain permission before  
entering private lands.

Imagery.....NAIP, June 2020 - June 2020  
Roads.....U.S. Census Bureau, 2017 2018  
Names.....GNIS, 1981 - 2017  
Hydrography.....National Hydrography Dataset, 2011 - 2020  
Contours.....National Elevation Dataset, 2007  
Boundaries.....Multiple sources; see metadata file 2016 - 2021  
Public Land Survey System.....BLM, 2020  
Wetlands.....FWS National Wetlands Inventory 1983



UTM GRID AND 2019 MAGNETIC NORTH DECLINATION AT CENTER OF SHEET

U.S. National Grid	
100,000 - m Square ID	NA
Grid Zone Designation 11S	



CONTOUR INTERVAL 40 FEET  
NORTH AMERICAN VERTICAL DATUM OF 1988  
This map was produced to conform with the  
National Geospatial Program US Topo Product Standard.



ADJOINING QUADRANGLES

1	2	3
4	5	6
7	8	9

- 1 Tucki Wash
- 2 West of Furnace Creek
- 3 Furnace Creek
- 4 Wildrose Peak
- 5 Devils Golf Course
- 6 Telescope Peak
- 7 Hanasupah Canyon
- 8 Badwater

ROAD CLASSIFICATION

Expressway	Local Connector	Local Road
Secondary Hwy	Local Road	4WD
Ramp	US Route	State Route
Interstate Route		

DEVILS SPEEDWAY, CA  
2021

