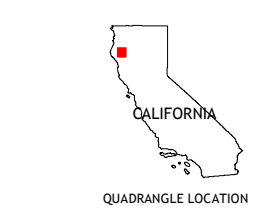
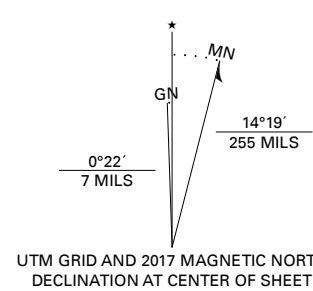


Produced by the United States Geological Survey
North American Datum of 1983 (NAD83)
World Geodetic System of 1984 (WGS84). Projection and 1 000-meter grid-Universal Transverse Mercator, Zone 10T
This map is not a legal document. Boundaries may be generalized for this map scale. Private lands within government reservations may not be shown. Obtain permission before entering private lands.

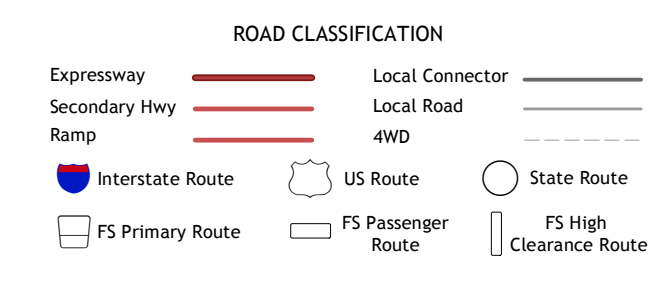
Imagery.....N.A.P., May 2016 - October 2016
Roads.....U.S. Census Bureau, 2016
Roads within US Forest Service Lands.....FSTopo Data with limited Forest Service updates, 2018
Names.....GNS, 1981
Hydrography.....National Hydrography Dataset, 2003
Contours.....National Elevation Dataset, 1999
Boundaries.....Multiple sources; see metadata file
Public Land Survey System.....BLM, 2018
Wetlands.....FWS National Wetlands Inventory, 1973



1	2	3
4	5	6
7	8	

ADJOINING QUADRANGLES

- Showers Mountain
- Blake Mountain
- Hyampom
- Larabee Valley
- Spartshaven
- Blackburg
- Black Lassic
- Ruth Lake



DINSMORE, CA
2018

