

Produced by the United States Geological Survey

North American Datum of 1983 (NAD83) World Geodetic System of 1984 (WGS84) Projection and 1 000-meter grid/Universal Transverse Mercator, Zone 11S

Imagery: N.A.P., August 2016 - October 2016 Roads: U.S. Census Bureau, 2018 Data with limited Forest Service updates, 2018 Names: National Hydrography Dataset, 2002 - 2018 Contours: National Elevation Dataset, 2001 Boundaries: Multiple sources; see metadata file Public Land Survey System: BLM, 2018 Wetlands: FWS National Wetlands Inventory, 1980

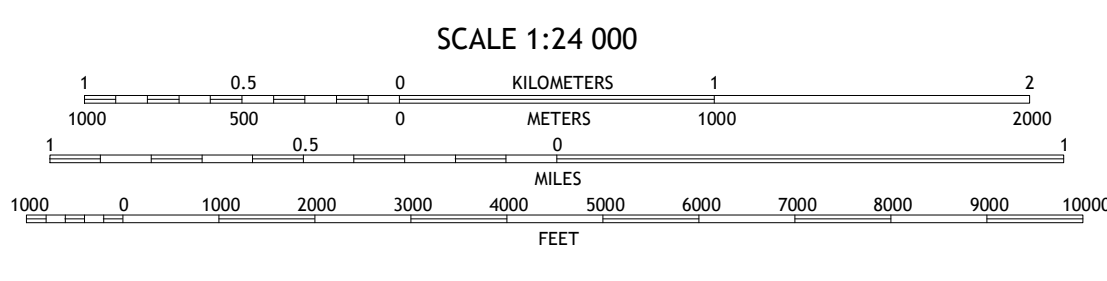
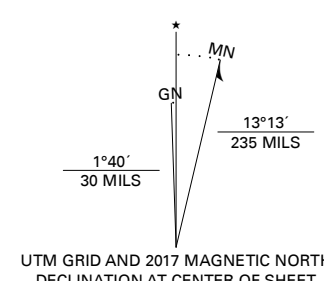
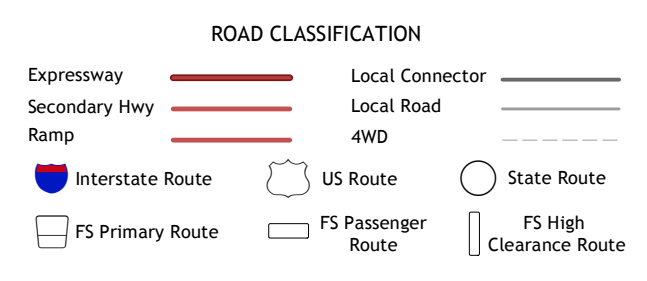


Table with 3 columns and 3 rows showing adjacent quadrangles and their corresponding peak numbers.



Check with local Forest Service unit for current travel conditions and restrictions.

DISASTER PEAK, CA 2018



NSN 7560-01-630-612-2 NGA REF. NO. J USGS X 2 4 K 1 2 3 2 4