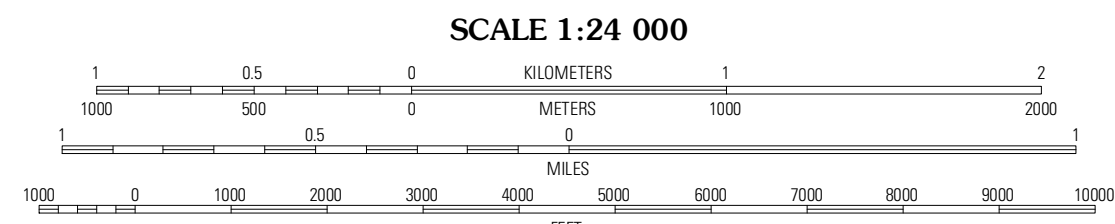
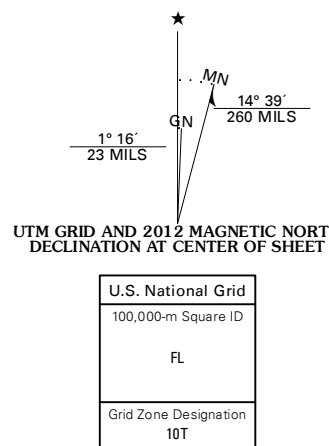


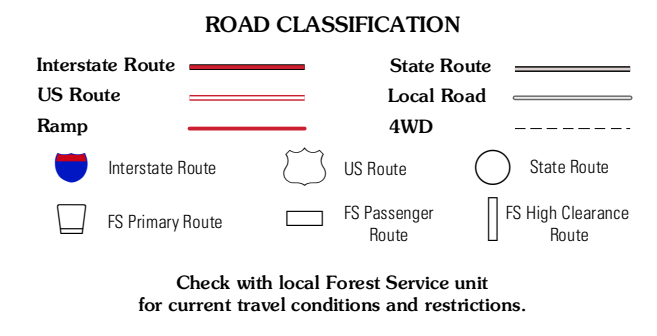
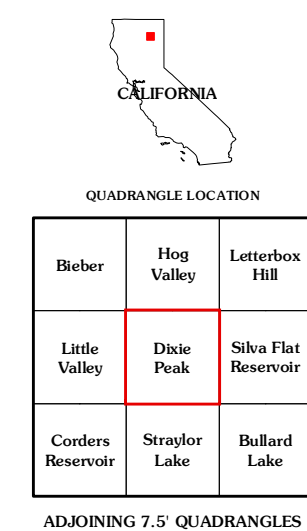
Produced by the United States Geological Survey  
 North American Datum of 1983 (NAD83)  
 World Geodetic System of 1984 (WGS84). Projection and  
 1,000-meter grid: Universal Transverse Mercator, Zone 10T  
 10,000-foot ticks: California Coordinate System of 1983  
 (zone 1)

Imagery:.....N.A.P., June 2010  
 Roads:.....©2006-2011, TomTom  
 Roads within US Forest Service Lands:.....FS Topo Data  
 with limited Forest Service updates, 2009  
 Names:.....GNIS, 2011  
 Hydrography:.....National Hydrography Dataset, 2010  
 Contours:.....National Elevation Dataset, 1999  
 Boundaries:.....Census, IBWC, IBC, USGS, 1972 - 2010



CONTOUR INTERVAL 40 FEET  
 NORTH AMERICAN VERTICAL DATUM OF 1988

This map was produced to conform with the  
 National Geospatial Program US Topo Product Standard, 2011.  
 A metadata file associated with this product is draft version 0.6.1



**DIXIE PEAK, CA**  
 2012