

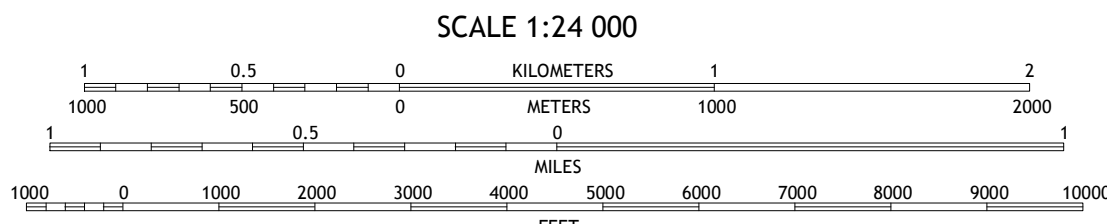


DOGWOOD PEAK QUADRANGLE
CALIFORNIA - PLUMAS COUNTY
7.5-MINUTE SERIES



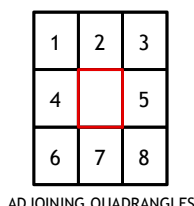
World Geographic Database of 1983 (NAD83)
North American Datum of 1983 (NAD83). Projection and
1 000 meter grid/line/interval. Transverse Mercator. Zone 10S
This map is not a legal document. Boundaries may be
generalized for this map scale. Private lands within government
reservations may not be shown. Obtain permission before
entering private lands.

Imagery.....N.A.P., August 2016 - October 2016
Roads.....U.S. Census Bureau, 2018
Roads within US Forest Service.....FTSP06, 2018
.....with limited US Forest Service use
Names.....GNIS 1981 - 2017
Topography.....National Hydrographic Survey, 2018
.....National Elevation Dataset, 1999
Boundaries.....Multiple sources; see metadata file 2016 - 2017
.....BLM, 2018
Wetlands.....FWS National Wetlands Inventory 1975 - 1984













CONTOUR INTERVAL 80 FEET
NORTH AMERICAN VERTICAL DATUM OF 1988

This map was produced to conform with the
Geospatial Program US Topo Product Standard, 2011.
a file associated with this product is draft version 0.6.18



ROAD CLASSIFICATION

Expressway Local Connector
 Secondary Hwy  Local Road 
 Ramp  4WD 
 Interstate Route  US Route  State Route
 FS Primary Route  FS Passenger Route  FS High Clearance Route

Check with local Forest Service unit
for current travel conditions and restrictions.

DOGWOOD PEAK, CA
2018

