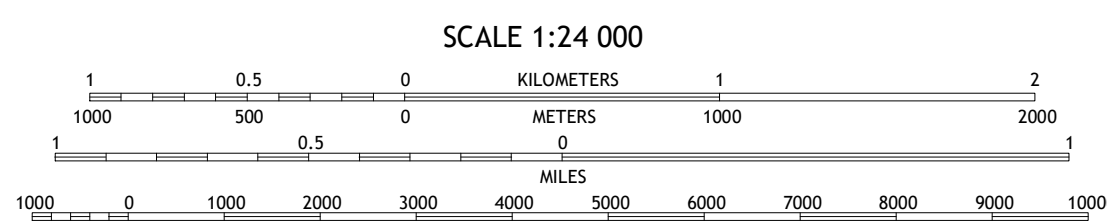
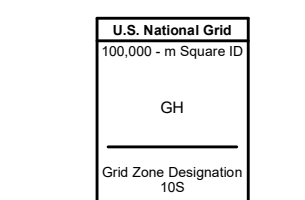
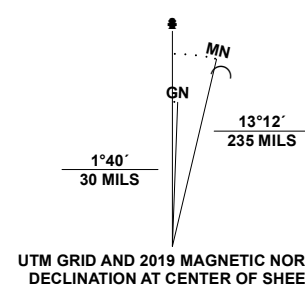


Produced by the United States Geological Survey

North American Datum of 1983 (NAD83) World Geodetic System of 1984 (WGS84) Projection and 1:250,000 meter grid/Universal Transverse Mercator, Zone 10S

This map is not a legal document. Boundaries may be generalized for this map scale. Private lands within government reservations may not be shown. Obtain permission before entering private lands.

Imagery: U.S. NAIP, June 2020 - July 2020 U.S. Census Bureau, 2016 - 2018 Roads within US Forest Service with limited Forest Service updates, 2018 Names: GNS, 1981 - 2021 Hydrography: National Hydrography Dataset, 2002 - 2020 Contours: National Elevation Dataset, 2001 Boundaries: Multiple sources; see metadata file 2017 - 2021 Public Land Survey System: BLM, 2000 Wetlands: FWS National Wetlands Inventory 1972 - 1973



CONTOUR INTERVAL 40 FEET NORTH AMERICAN DATUM OF 1983 This map was produced to conform with the National Geospatial Program US Topo Product Standard.



Table with 3 columns and 3 rows showing adjacent quadrangles: 1 Devils Nose, 2 Garnet Hill, 3 Calaveras Dome, 4 Fort Mountain, 5 Boards Crossing, 6 Murphys, 7 Stanislaus, 8 Crandall Peak.

ROAD CLASSIFICATION legend table with symbols for Expressway, Secondary Hwy, Ramp, Interstate Route, FS Primary Route, Local Connector, Local Road, 4WD, US Route, FS Passenger Route, State Route, and FS High Clearance Route.

Check with local Forest Service unit for current travel conditions and restrictions.

DORRINGTON, CA 2022

