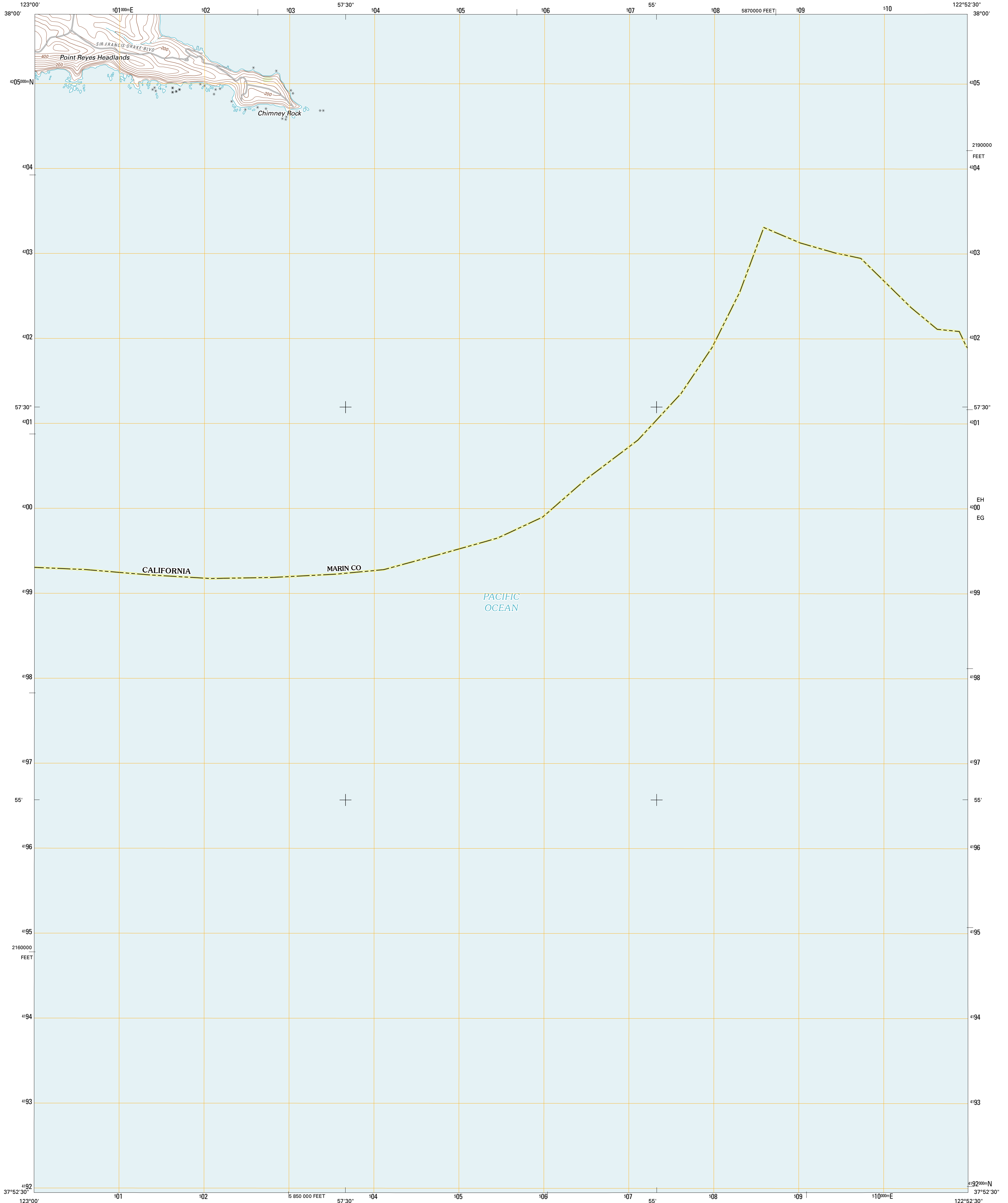




U.S. DEPARTMENT OF THE INTERIOR
U. S. GEOLOGICAL SURVEY

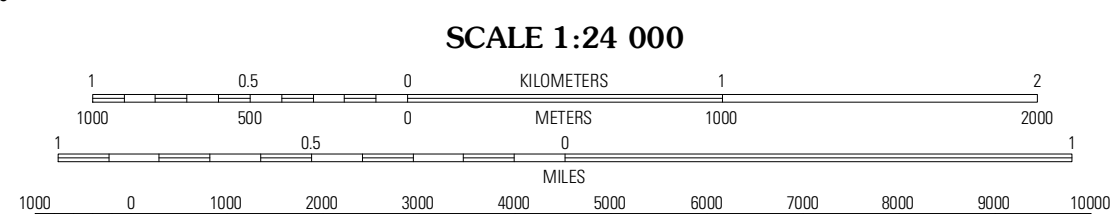
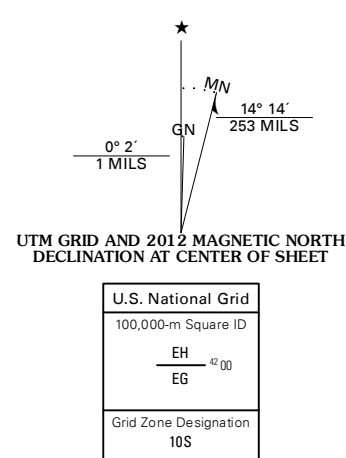


DRAKES BAY OE S QUADRANGLE
CALIFORNIA-MARIN CO.
7.5-MINUTE SERIES



Produced by the United States Geological Survey
North American Datum of 1983 (NAD83)
Roads..... ©2006-2011 TomTom
Names..... GNS, 2011
Hydrography..... National Hydrography Dataset, 2010
Contours..... National Elevation Dataset, 1999
Boundaries..... Census, BWC, B.C., USGS, 1972 - 2010

Images..... N.A.P., June 2010
Roads..... ©2006-2011 TomTom
Names..... GNS, 2011
Hydrography..... National Hydrography Dataset, 2010
Contours..... National Elevation Dataset, 1999
Boundaries..... Census, BWC, B.C., USGS, 1972 - 2010



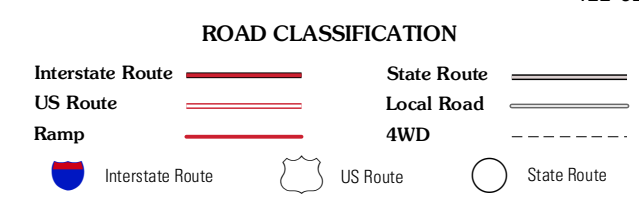
CONTOUR INTERVAL 40 FEET
NORTH AMERICAN VERTICAL DATUM OF 1988

This map was produced to conform with the National Geospatial Program US Topo Product Standard, 2011. A metadata file associated with this product is draft version 0.6.1



Drakes Bay OE W	Drakes Bay	Inverness
Drakes Bay OE SW	Drakes Bay OE S	Double Point
Fallon Islands OE N		

ADJOINING 7.5 QUADRANGLES



DRAKES BAY OE S, CA
2012