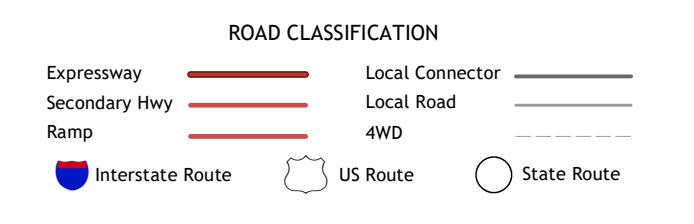
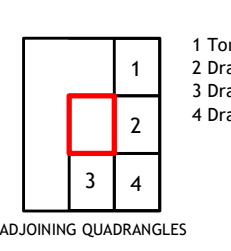
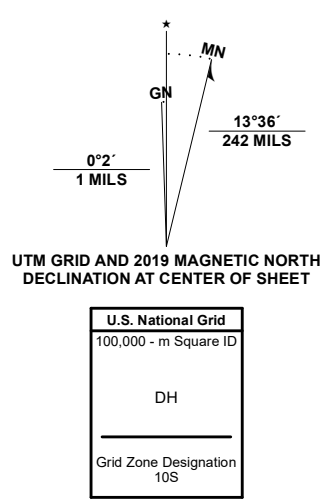


Produced by the United States Geological Survey

North American Datum of 1983 (NAD83)
World Geodetic System of 1984 (WGS84), Projection and
1 000-meter grid/Universal Transverse Mercator, Zone 10S
This map is not a legal document. Boundaries may be
generalized for this map scale. Private lands within government
reservations may not be shown. Obtain permission before
entering private lands.
Imagery.....NAIP, June 2020 - June 2020
Roads.....U.S. Census Bureau, Not Available
Names.....GNIS, 1981 - 2015
Hydrography.....National Hydrography Dataset, 2001 - 2021
Contours.....National Elevation Dataset, 2020
Boundaries.....Multiple sources; see metadata file 2016 - 2021
Wetlands.....FWS National Wetlands Inventory Not Available



- 1 Tomales
- 2 Drakes Bay
- 3 Drakes Bay OE SW
- 4 Drakes Bay OE S

