



U.S. DEPARTMENT OF THE INTERIOR
U. S. GEOLOGICAL SURVEY

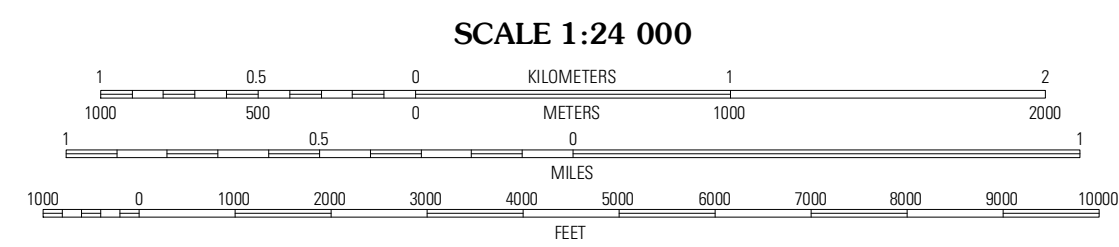
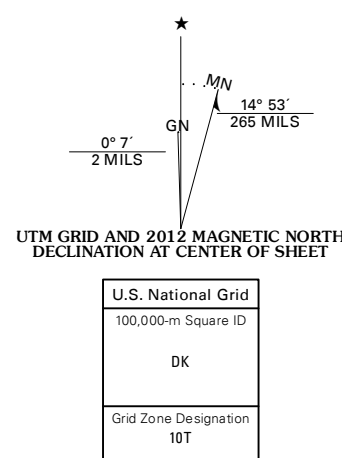


DUBAKELLA MOUNTAIN QUADRANGLE
CALIFORNIA-TRINITY CO.
7.5-MINUTE SERIES



Produced by the United States Geological Survey
North American Datum of 1983 (NAD83)
World Geodetic System of 1984 (WGS84). Projection and
1 000-meter grid: Universal Transverse Mercator, Zone 10T
10 000-foot ticks: California Coordinate System of 1983
(zone 1)

Imagery: N.A.I.P., July 2010
Roads: ©2006-2011 TomTom
Roads within US Forest Service Lands
with limited Forest Service updates, 2009
Names: ©2011 GNIS, 2011
Hydrography: National Hydrography Dataset, 2010
Contours: National Elevation Dataset, 2000
Boundaries: Census, IBWC, IBC, USGS, 1972 - 2010



CONTOUR INTERVAL 80 FEET
NORTH AMERICAN VERTICAL DATUM OF 1988

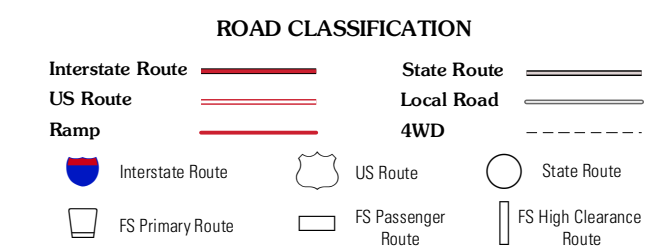
This map was produced to conform with the
National Geospatial Program US Topo Product Standard, 2011.
A metadata file associated with this product is draft version 0.6.1



QUADRANGLE LOCATION

Halfway Ridge	Hayfork	Hayfork Summit
Nauyas Creek	Dubakella Mountain	Willwood
Forest Glen	Smoky Creek	Pony Back Peak

ADJOINING 7.5' QUADRANGLES



Check with local Forest Service unit
for current travel conditions and restrictions.

DUBAKELLA MOUNTAIN, CA
2012