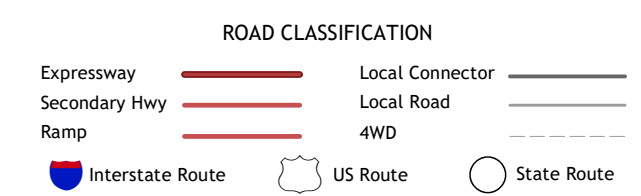
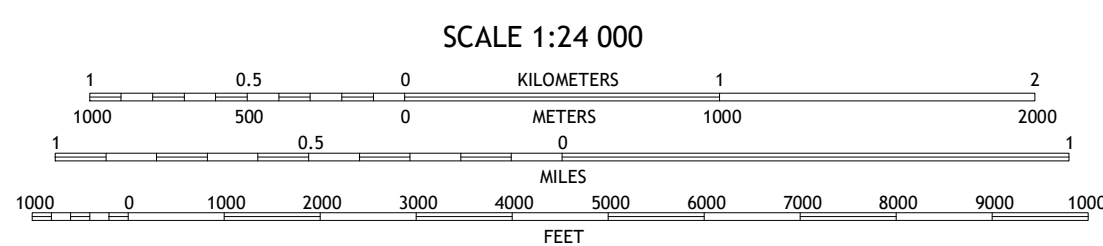
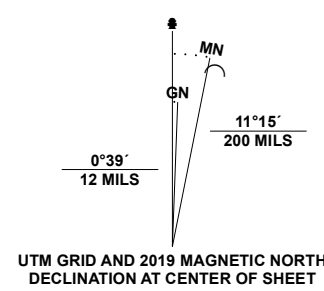


Produced by the United States Geological Survey

North American Datum of 1983 (NAD83)
World Geodetic System of 1984 (WGS84), Projection and
1 000-meter grid/Universal Transverse Mercator, Zone 11S
This map is not a legal document. Boundaries within government
reservations may not be shown. Obtain permission before
entering private lands.
Imagery.....N.A.I.P., May 2020 - May 2020
Roads.....U.S. Census Bureau, 2016
Names.....GNIS, 1981-2021
Hydrography.....National Hydrography Dataset, 2002 - 2020
Contours.....National Elevation Dataset, 2005
Boundaries.....Multiple sources; see metadata file, 2019 - 2021
Public Land Survey System.....BLM, 2020
Wetlands.....FWS National Wetlands Inventory 1994 - 2012



1	2	3
4	5	6
7	8	9

ADJOINING QUADRANGLES

- 1 Mortmar
- 2 Orocopa Canyon
- 3 Red Canyon
- 4 Salton
- 5 Frink NW
- 6 Truckhaven
- 7 Durmid SE
- 8 Frink

