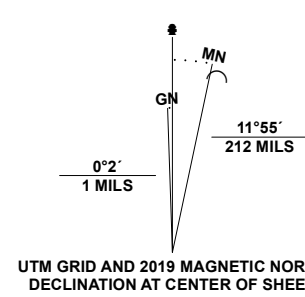


**Produced by the United States Geological Survey**

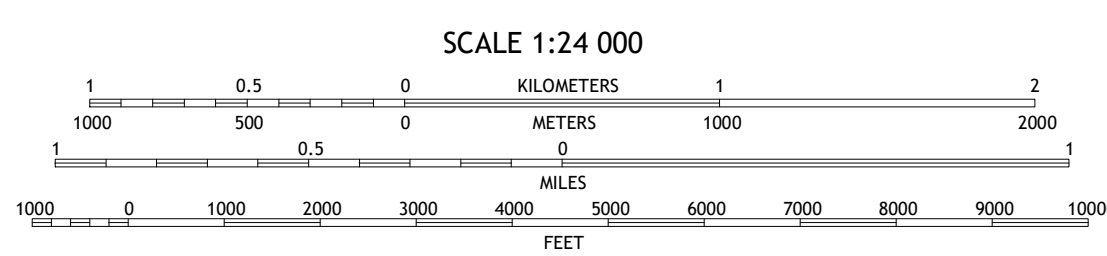
North American Datum of 1983 (NAD83)  
World Geodetic System of 1984 (WGS84), Projection and  
1 000-meter grid/Universal Transverse Mercator, Zone 11S  
This map is not a legal document. Boundaries may be  
generalized for this map scale. Private lands within government  
reservations may not be shown. Obtain permission before  
entering private lands.

Imagery.....NAIP, May 2020 - May 2020  
Roads.....U.S. Census Bureau, 2016  
Names.....GNIS, 1981 - 2021  
Hydrography.....National Hydrography Dataset, Not Available  
Contours.....National Elevation Dataset, 2006  
Boundaries.....Multiple sources: see metadata file 2019 - 2021  
Public Land Survey System.....BLM, 2020  
Wetlands.....FWS National Wetlands Inventory 1984



UTM GRID AND 2019 MAGNETIC NORTH  
DECLINATION AT CENTER OF SHEET

U.S. National Grid	100,000 - m Square ID
MV	
Grid Zone Designation	11S



CONTOUR INTERVAL 40 FEET  
NORTH AMERICAN VERTICAL DATUM OF 1988  
This map was produced to conform with the  
National Geospatial Program US Topo Product Standard.




QUADRANGLE LOCATION

1	2	3	1 Pilot Knob Valley West
4	5	5 West of Leach Spring	2 Pilot Knob Valley East
6	7	6 Slocum Mountain	4 Pilot Knob
8	8 Goldstone	7 Superior Valley	5 West of Nelson Lake

ADJOINING QUADRANGLES

ROAD CLASSIFICATION	
Expressway	Local Connector
Secondary Hwy	Local Road
Ramp	4WD
Interstate Route	US Route
	State Route



NSN 7540-01-2-000-2  
NGA REF NO. U.S.G.S.X.2.4.K.1.2.2.3.7