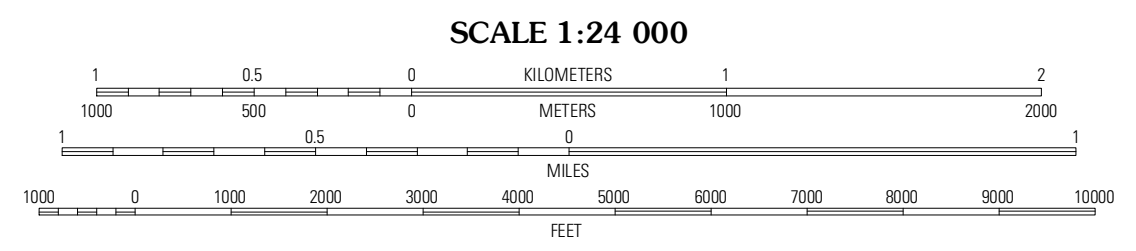
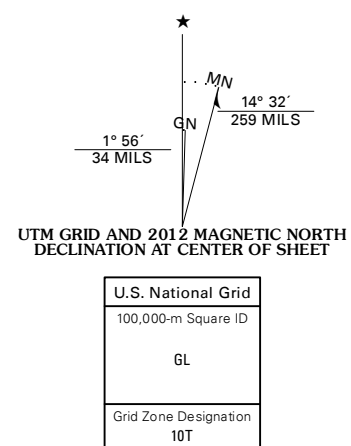
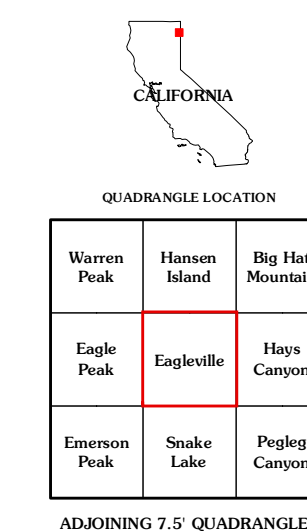


Produced by the United States Geological Survey North American Datum of 1983 (NAD83) World Geodetic System of 1984 (WGS84). Projection and 1000-meter grid: Universal Transverse Mercator, Zone 10T 10 000-foot ticks: California Coordinate System of 1983 (zone 1), Nevada Coordinate System of 1983 (west zone)

Imagery: N.A.I.P., July 2010 - September 2010 Roads: ©2006-2011 TomTom National Hydrography Dataset, 2010 Contours: National Elevation Dataset, 2002 Boundaries: Census, IBWC, USGS, 1972 - 2010



CONTOUR INTERVAL 40 FEET NORTH AMERICAN VERTICAL DATUM OF 1988 This map was produced to conform with the National Geospatial Program US Topo Product Standard, 2011. A metadata file associated with this product is draft version 0.6.1



ROAD CLASSIFICATION Interstate Route, US Route, Ramp, FS Primary Route, State Route, Local Road, 4WD, FS Passenger Route, FS High Clearance Route. Check with local Forest Service unit for current travel conditions and restrictions.

EAGLEVILLE, CA-NV 2012