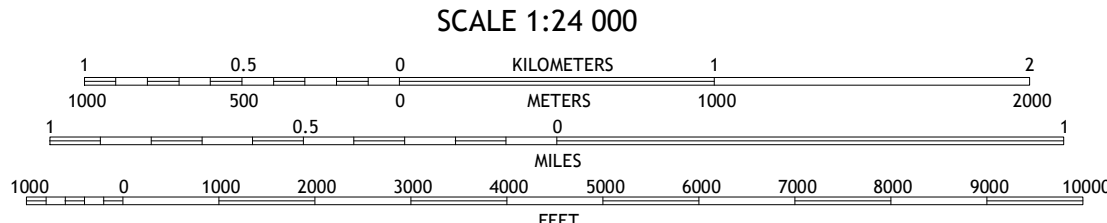

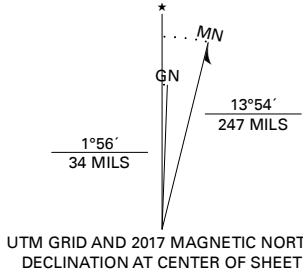


Produced by the United States Geological Survey

North American Datum of 1983 (NAD83)  
World Geodetic System of 1984 (WGS84). Projection and  
1 000-meter grid-Universal Transverse Mercator, Zone 10T11T  
This map is not a legal document. Boundaries may be  
generalized for this map scale. Private lands within government  
reservations may not be shown. Obtain permission before  
entering private lands.

Imagery.....NAIP, June 2015 - October 2016  
Roads.....U.S. Census Bureau, 2016  
Roads within US Forest Service Lands.....FS Topo Data  
with Limited Forest Service updates, Not Available  
Names.....GNS, 1981 - 2016  
Hydrography.....National Hydrography Dataset, 2003 - 2018  
Contours.....National Elevation Dataset, 2002 - 2004  
Boundaries.....Multiple sources; see metadata file  
Public Land Survey System.....BLM, 2015  
Wetlands.....FWS National Wetlands Inventory, 1981

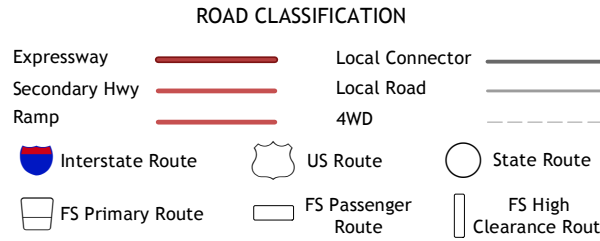


CONTOUR INTERVAL 40 FEET  
NORTH AMERICAN VERTICAL DATUM OF 1988  
This map was produced to conform with the  
National Geospatial Program US Topo Product Standard, 2011.  
A metadata file associated with this product is draft version 0.6.18



1	2	3
4	5	6
7	8	9

1 Warren Peak  
2 Hansen Island  
3 Big Hat Mountain  
4 Eagle Peak  
5 Hays Canyon  
6 Emerson Peak  
7 Snake Lake  
8 Pegleg Canyon



Check with local Forest Service unit  
for current travel conditions and restrictions.

EAGLEVILLE, CA, NV  
2018

