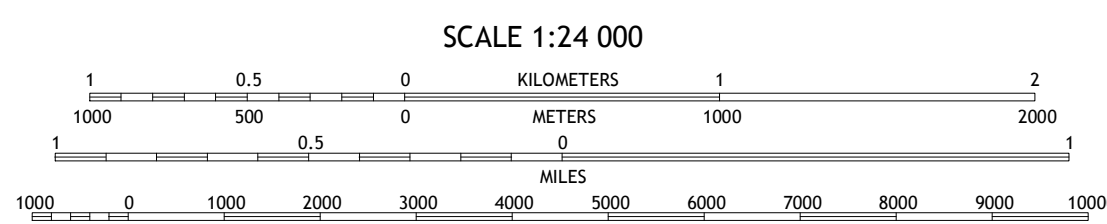

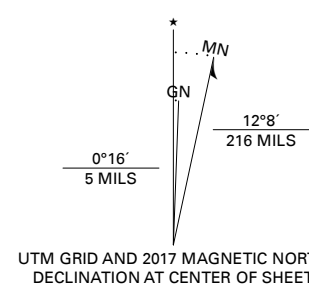


Produced by the United States Geological Survey

North American Datum of 1983 (NAD83)
World Geodetic System of 1984 (WGS84), Projection and
1 000-meter grid/Universal Transverse Mercator, Zone 11S
This map is not a legal document. Boundaries may be
generalized for this map scale. Private lands within government
reservations may not be shown. Obtain permission before
entering private lands.

Imagery.....N.A.I.P., May 2015 - October 2016
Roads.....U.S. Census Bureau, 2016 2018
Names.....GNIS, 1981 2017
Hydrography.....National Hydrography Dataset, 2004 2018
Contours.....National Elevation Dataset, 2001
Boundaries.....Multiple sources; see metadata file 2015 2016
Public Land Survey System.....BLM, 2018
Wetlands.....FWS National Wetlands Inventory 1983 2013



CONTOUR INTERVAL 40 FEET
NORTH AMERICAN VERTICAL DATUM OF 1988
This map was produced to conform with the
National Geospatial Program US Topo Product Standard, 2011.
A metadata file associated with this product is draft version 0.6.18



QUADRANGLE LOCATION

1	2	3
4	5	6
7	8	

- 1 Lees Camp
- 2 Leeland
- 3 South of Amargosa Valley
- 4 Echo Canyon
- 5 Franklin Well
- 6 Ryan
- 7 East of Ryan
- 8 Death Valley Junction

ROAD CLASSIFICATION

	Expressway		Local Connector
	Secondary Hwy		Local Road
	Ramp		4WD
	Interstate Route		US Route
			State Route

