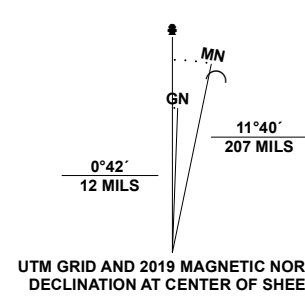


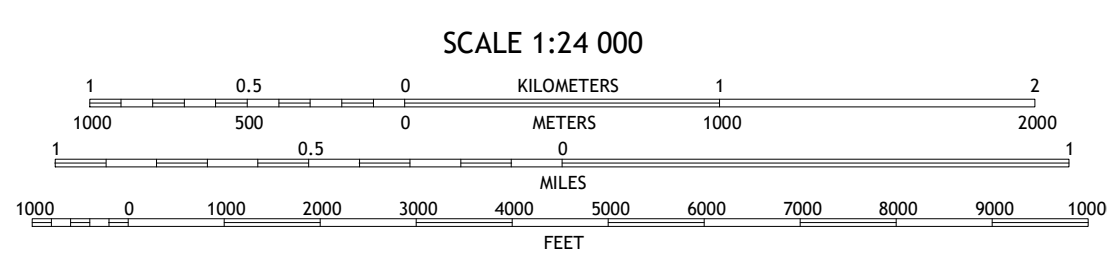
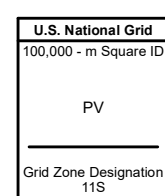
**Produced by the United States Geological Survey**

North American Datum of 1983 (NAD83)  
World Geodetic System of 1984 (WGS84). Projection and  
1 000-meter grid/Universal Transverse Mercator, Zone 11S  
This map is not a legal document. Boundaries may be  
generalized for this map scale. Private lands within government  
reservations may not be shown. Obtain permission before  
entering private lands.

Imagery.....NAIP, April 2020 - April 2020  
Roads.....U.S. Census Bureau, 2016  
Names.....GNIS, 2000 - 2021  
Hydrography.....National Hydrography Dataset, 2011 - 2020  
Contours.....National Elevation Dataset, 2006  
Boundaries.....Multiple sources; see metadata file 2019 - 2021  
Public Land Survey System.....BLM, 2020  
Wetlands.....FWS National Wetlands Inventory 2009



UTM GRID AND 2019 MAGNETIC NORTH  
DECLINATION AT CENTER OF SHEET



CONTOUR INTERVAL 40 FEET  
NORTH AMERICAN VERTICAL DATUM OF 1988  
This map was produced to conform with the  
National Geospatial Program US Topo Product Standard.



QUADRANGLE LOCATION

1	2	3
4	5	6
7	8	9

- 1 Horse Thief Springs
- 2 Blackwater Mine
- 3 West of Shendoah Peak
- 4 Kingston Peak
- 5 Mesquite Mountains
- 6 Kingston Spring
- 7 East of Kingston Spring
- 8 Pachalika Spring

ADJOINING QUADRANGLES

ROAD CLASSIFICATION	
	Expressway
	Secondary Hwy
	Ramp
	Interstate Route
	Local Connector
	Local Road
	4WD
	US Route
	State Route

**EAST OF KINGSTON PEAK, CA**

2021



NSN 7 56 0 4 3 0 4 3 5 2 2 3  
NGA REF NO. U.S.G.S. X.2.4 K.1.3.4.3.3