U.S. DEPARTMENT OF THE INTERIOR
U.S. GEOLOGICAL SURVEY

USGS science for a changing world

The National Map US Topo

EAST OF MILLIGAN QUADRANGLE
CALIFORNIA-SAN BERNARDINO CO.
7.5-MINUTE SERIES

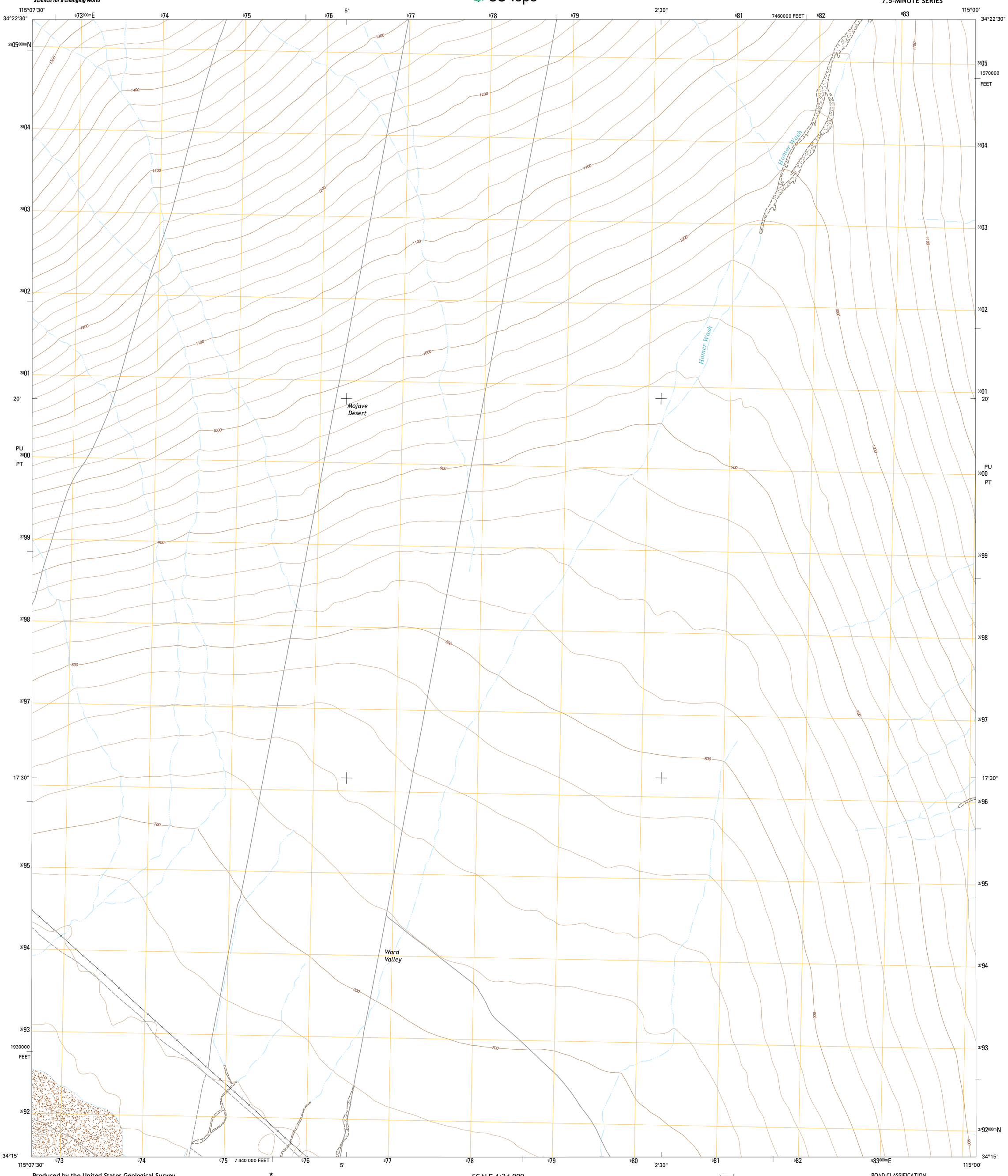

Produced by the United States Geological Survey
North American Datum of 1983 (NAD83)
World Geodetic System of 1984 (WGS84). Projection and
1 000-meter grid: Universal Transverse Mercator, Zone 11S
10 000-foot ticks: California Coordinate System of 1983 (zone 5)

This map is not a legal document. Boundaries may be generalized for this map scale. Private lands within government reservations may not be shown. Obtain permission before entering private lands.

Imagery.....NAIP, April 2012
Roads..... HERE, ©2013 - 2014
Names.....GNIS, 2015
Hydrography.....National Hydrography Dataset, 2012
Contours.....National Elevation Dataset, 2006
Boundaries.....Multiple sources; see metadata file 1972 - 2015
Public Land Survey System.....BLM, 2011

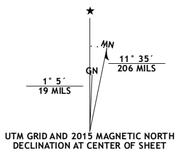

UTM GRID AND 2015 MAGNETIC NORTH DECLINATION AT CENTER OF SHEET

U.S. National Grid
100,000-m Square ID
PU / PT 38 00
Grid Zone Designation 11S

SCALE 1:24 000

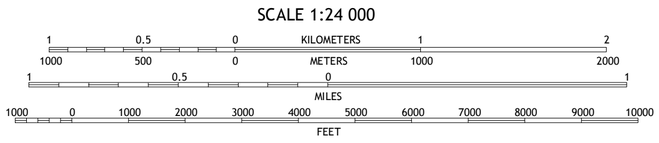

CONTOUR INTERVAL 20 FEET
NORTH AMERICAN VERTICAL DATUM OF 1988

This map was produced to conform with the
National Geospatial Program US Topo Product Standard, 2011.
A metadata file associated with this product is draft version 0.6.18

QUADRANGLE LOCATION

ROAD CLASSIFICATION
Expressway
Secondary Hwy
Ramp
Local Connector
Local Road
4WD
Interstate Route
US Route
State Route

1	2	3
4		5
6	7	8

ADJOINING QUADRANGLES
1 Sheep Camp Spring
2 Wilhelm Spring
3 West of Mohawk Spring
4 Milligan
5 Martins Well
6 Iron Mountains
7 Danby Lake
8 Sablon

EAST OF MILLIGAN, CA
2015

NSN.
NGA REF NO. USGSX24K1344 2
7643016356228