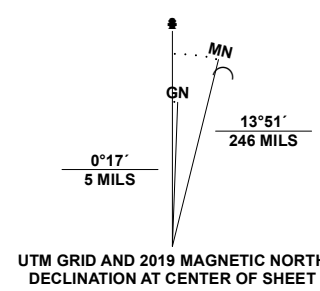


Produced by the United States Geological Survey

North American Datum of 1983 (NAD83) World Geodetic System of 1984 (WGS84) Projection and 1 000-meter grid/Universal Transverse Mercator, Zone 10S

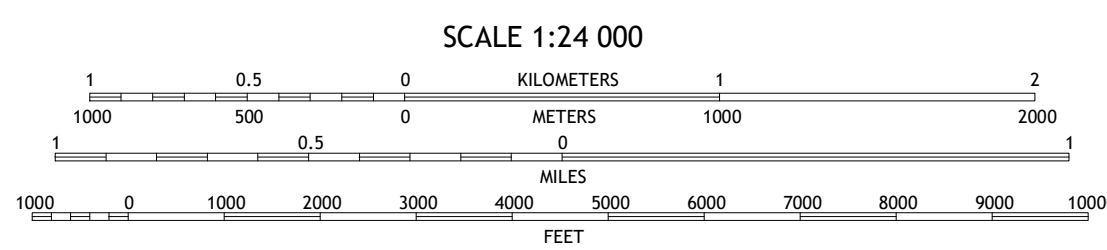
This map is not a legal document. Boundaries may be generalized for this map scale. Private lands within government reservations may not be shown. Obtain permission before entering private lands.

Imagery: N.A.I.P., July 2020 - July 2020 Roads: U.S. Census Bureau, 2016 - 2018 Roads within US Forest Service with limited Forest Service updates, 2017 Names: National Hydrography Dataset, 2003 - 2021 Contours: National Elevation Dataset, 2020 - 2020 Boundaries: Multiple sources; see metadata file 2017 - 2021 Public Land Survey System: BLM, 2020 Wetlands: FWS National Wetlands Inventory 1972 - 1983

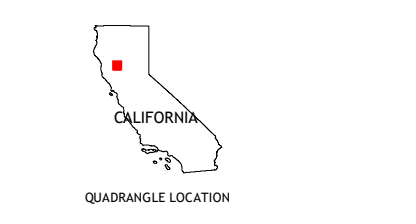


UTM GRID AND 2019 MAGNETIC NORTH DECLINATION AT CENTER OF SHEET

Table with 2 columns: U.S. National Grid, Grid Zone Designation. Row 1: 100,000 - m Square ID, EJ. Row 2: Grid Zone Designation, 10S.



CONTOUR INTERVAL 40 FEET NORTH AMERICAN VERTICAL DATUM OF 1988 This map was produced to conform with the National Geospatial Program US Topo Product Standard.



QUADRANGLE LOCATION

3x3 grid of quadrangles. Row 1: 1 Alder Springs, 2 Chrome, 3 Julian Rocks. Row 2: 4 Felsner Hill, 5 Fruto, 6 Saint John Mountain. Row 3: 7 Stonyford, 8 Raik Canyon.

ROAD CLASSIFICATION legend. Includes symbols for Expressway, Secondary Hwy, Interstate Route, FS Primary Route, Local Connector, Local Road, 4WD, State Route, FS High Clearance Route.

Check with local Forest Service unit for current travel conditions and restrictions.

ELK CREEK, CA 2021

