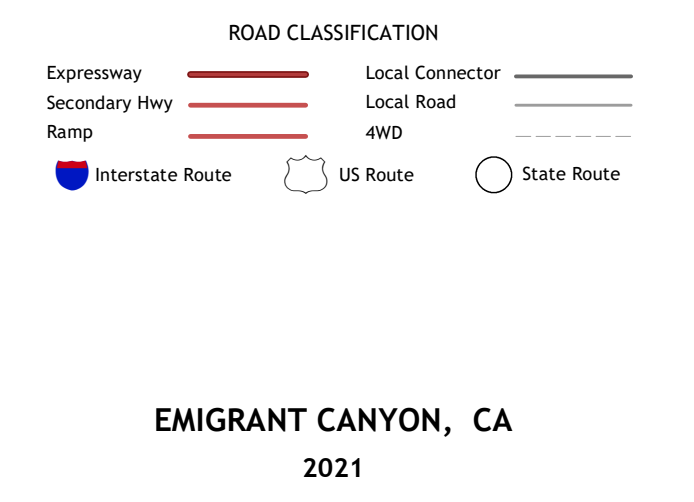
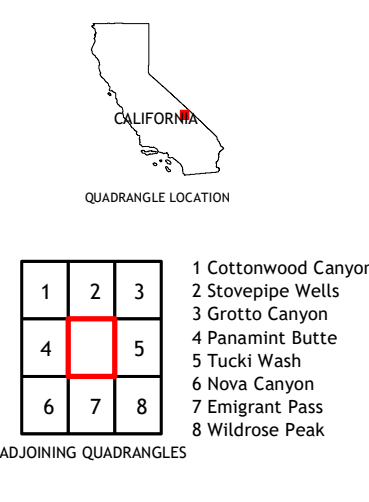
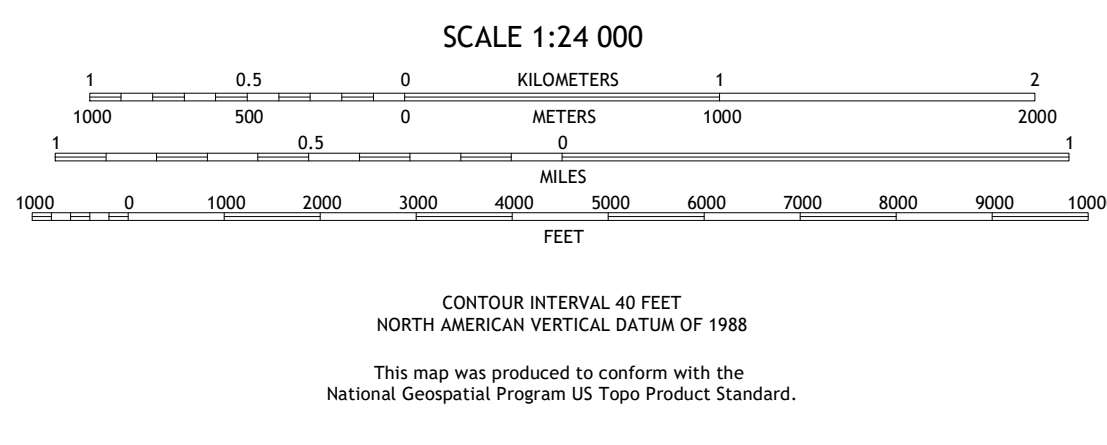
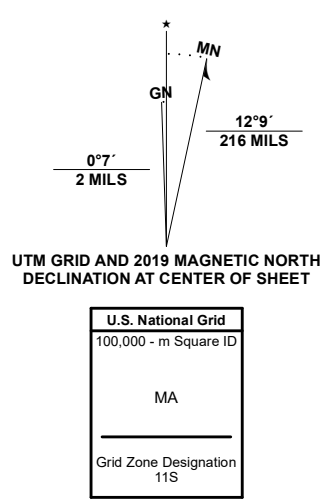


Produced by the United States Geological Survey  
North American Datum of 1983 (NAD83)  
World Geodetic System of 1984 (WGS84), Projection and  
1 000-meter grid; Universal Transverse Mercator, Zone 11S  
This map is not a legal document. Boundaries may be  
generalized for this map scale. Private lands within government  
reservations may not be shown. Obtain permission before  
entering private lands.

Imagery.....NAIP, June 2020 - June 2020  
Roads.....U.S. Census Bureau, 2017 2018  
Names.....GNIS, 1981 2017  
Hydrography.....National Hydrography Dataset, 2019 - 2020  
Contours.....National Elevation Dataset, 2007  
Boundaries.....Multiple sources; see metadata file 2016 - 2021  
Public Land Survey System.....BLM, 2020  
Wetlands.....FWS National Wetlands Inventory 1985



NSN 7540-01-000-2494  
X 2494  
U S G S  
NGA REF NO. U S G S X 2494