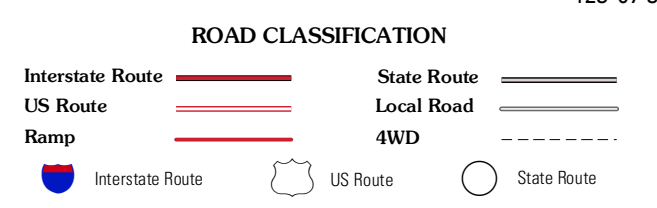
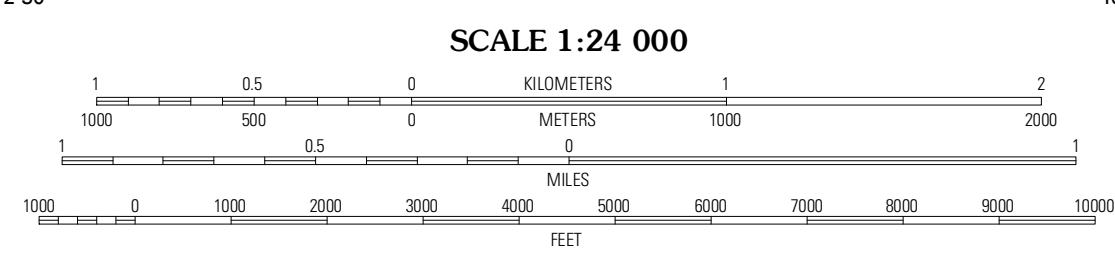
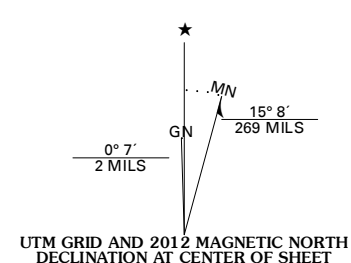


Produced by the United States Geological Survey North American Datum of 1983 (NAD83) World Geodetic System of 1984 (WGS84). Projection and 1 000-meter grid: Universal Transverse Mercator, Zone 10T 10 000-foot ticks: California Coordinate System of 1983 (zone 1)



Imagery: N.A.I.P., July 2010  
Roads: 2006-2011 TomTom Roads within US Forest Service Lands with limited Forest Service updates, 2009  
Names: GNS, 2011  
Hydrography: National Hydrography Dataset, 2010  
Contours: National Elevation Dataset, 2001  
Boundaries: Census, IBWC, IBC, USGS, 1972 - 2010

U.S. National Grid 100,000m Square ID

DL
Grid Zone Designation 10T

CONTOUR INTERVAL 80 FEET NORTH AMERICAN VERTICAL DATUM OF 1988  
This map was produced to conform with the National Geospatial Program US Topo Product Standard, 2011. A metadata file associated with this product is draft version 0.6.1

QUADRANGLE LOCATION

Ukonom Lake	Marble Mountain	Boulder Peak
Medicine Mountain	English Peak	Yellow Dog Peak
Forks of Salmon	Sawyers Bar	Tanners Peak

Check with local Forest Service unit for current travel conditions and restrictions.

ENGLISH PEAK, CA 2012

ADJOINING 7.5 QUADRANGLES