



Produced by the United States Geological Survey

North American Datum of 1983 (NAD83) World Geodetic System of 1984 (WGS84) Projection and 1 000-meter grid/Universal Transverse Mercator, Zone 11S This map is not a legal document. Boundaries may be generalized for this map scale. Private lands within government reservations may not be shown. Obtain permission before entering private lands.

Imagery: N.A.P., June 2016 - October 2016
Roads: U.S. Census Bureau, 2016
Roads within US Forest Service Lands: FSTopo Data with limited Forest Service updates, 2018
Names: GNS, 1981
Hydrography: National Hydrography Dataset, 2001
Contours: National Elevation Dataset, 1999
Boundaries: Multiple metadata file, 2015
Public Land Survey System: BLM, 2018
Wetlands: FWS National Wetlands Inventory 1974 - 2002

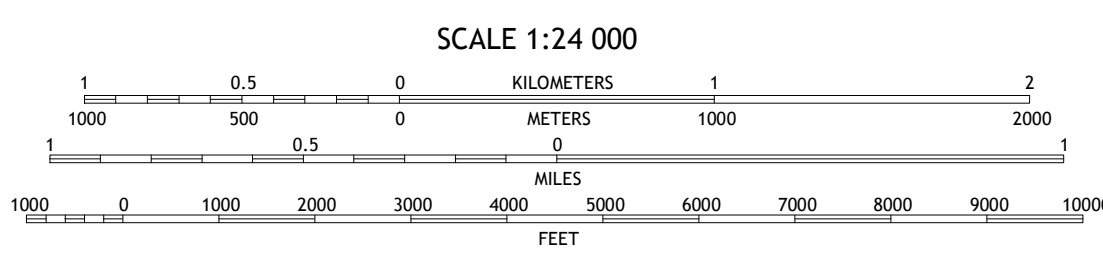
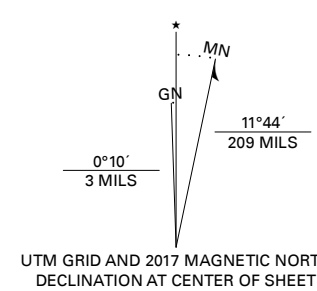
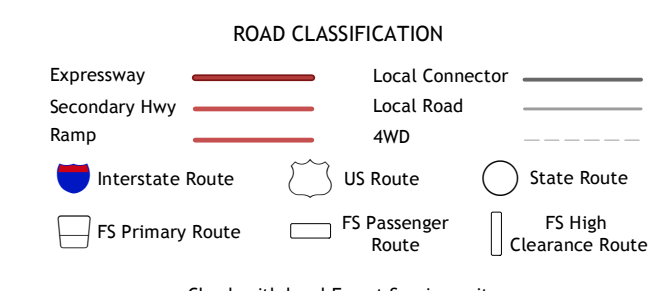


Table of 8 adjoining quadrangles with their respective peak names: 1 Sitton Peak, 2 Wildomar, 3 Murrieta, 4 Margarita Peak, 5 Temecula, 6 Las Pulgas Canyon, 7 Morro Hill, 8 Bonsall.



Check with local Forest Service unit for current travel conditions and restrictions.

FALLBROOK, CA 2018



NSA REF NO. USGSX24K14932