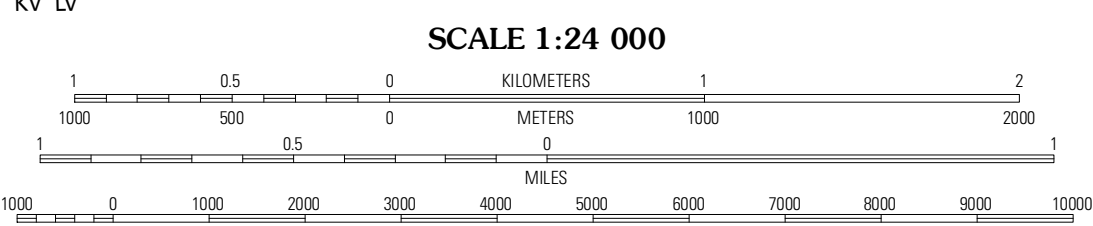
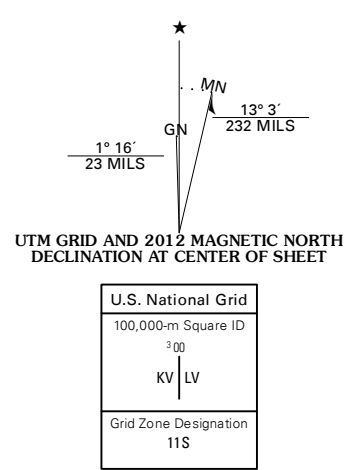


Produced by the United States Geological Survey  
North American Datum of 1983 (NAD83)  
Roads: ©2006-2011 TomTom  
Names: ©2006-2011 GNSI, 2011  
Hydrography: National Hydrography Dataset, 2010  
Contours: National Elevation Dataset, 2009  
Boundaries: Census, IBWC, IBC, USGS, 1972-2010  
(zone 5)

Imagery: N/AIP, June 2010  
©2006-2011 TomTom  
Names: GNSI, 2011  
Hydrography: National Hydrography Dataset, 2010  
Contours: National Elevation Dataset, 2009  
Boundaries: Census, IBWC, IBC, USGS, 1972-2010



CONTOUR INTERVAL 10 FEET  
NORTH AMERICAN VERTICAL DATUM OF 1988

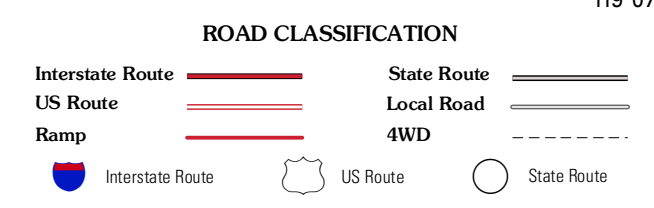
This map was produced to conform with the  
National Geospatial Program US Topo Product Standard, 2011.  
A metadata file associated with this product is draft version 0.6.1



QUADRANGLE LOCATION

Pond	McFarland	Deepwell Ranch
Wasco	Famoso	North of Oldale
Rio Bravo	Rosedale	Oldale

ADJOINING 7.5' QUADRANGLES



**FAMOSO, CA**  
2012