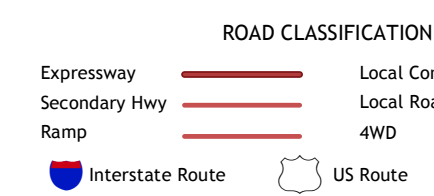
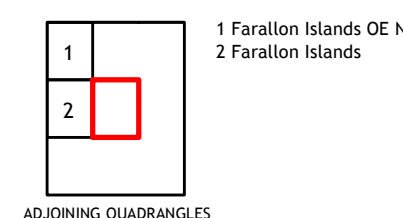
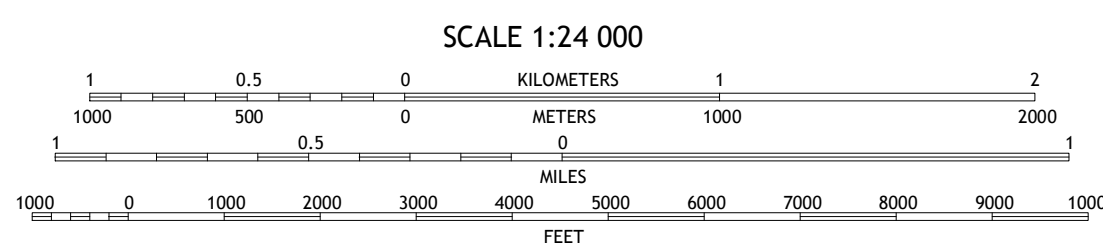
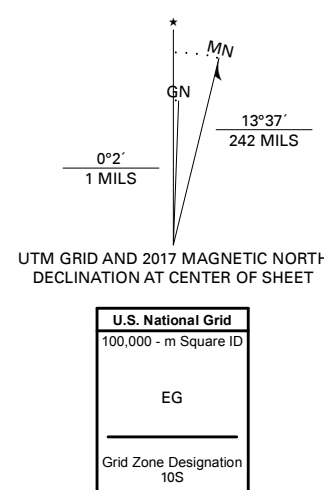


**Produced by the United States Geological Survey**  
 North American Datum of 1983 (NAD83)  
 World Geodetic System of 1984 (WGS84). Projection and  
 1 000-meter grid: Universal Transverse Mercator, Zone 10S  
 This map is not a legal document. Boundaries may be  
 generalized for this map scale. Private lands within government  
 reservations may not be shown. Obtain permission before  
 entering private lands.  
 Imagery.....NAIP, June 2016 - October 2016  
 Roads.....U.S. Census Bureau, Not Available  
 Names.....GNIS, Not Available  
 Hydrography.....National Hydrography Dataset, 2001 - 2018  
 Contours.....National Elevation Dataset, 2005  
 Boundaries.....Multiple sources; see metadata file 2016 - 2017  
 Wetlands.....FWS National Wetlands Inventory Not Available



CONTOUR INTERVAL 20 FEET  
NORTH AMERICAN VERTICAL DATUM OF 1988  
 This map was produced to conform with the  
 National Geospatial Program US Topo Product Standard, 2011.  
 A metadata file associated with this product is draft version 0.6.18

