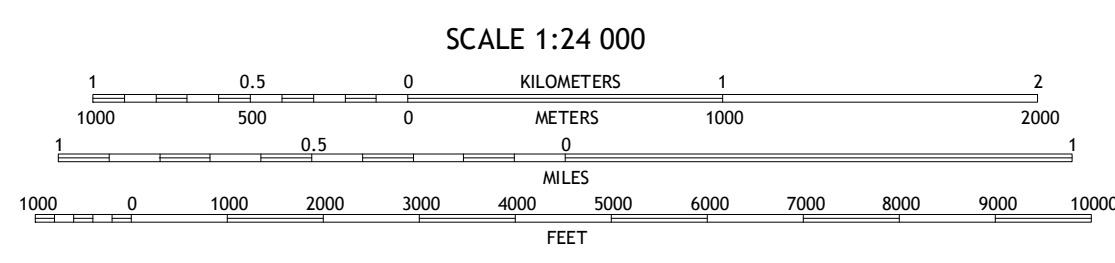
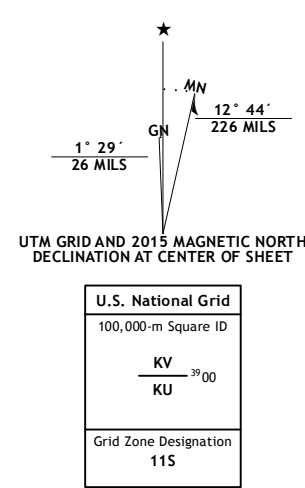


Produced by the United States Geological Survey
North American Datum of 1983 (NAD83)
World Geodetic System of 1984 (WGS84)
Projection and 10 000-foot ticks: California Coordinate System of 1983 (zone 5)



CONTOUR INTERVAL 40 FEET
NORTH AMERICAN VERTICAL DATUM OF 1988
This map was produced to conform with the National Geospatial Program US Topo Product Standard, 2011.

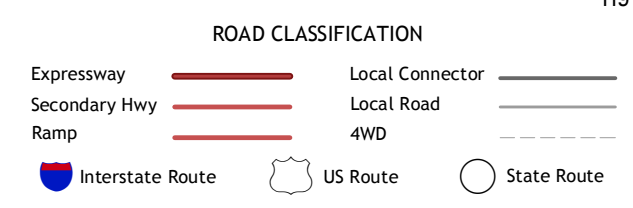


Table with 3 columns and 8 rows showing adjacent quadrangles: 1 Reward, 2 West Elk Hills, 3 East Elk Hills, 4 Panorama Hills, 5 Taft, 6 Wells Ranch, 7 Elkhorn Hills, 8 Maricopa

FELLOWS, CA 2015

