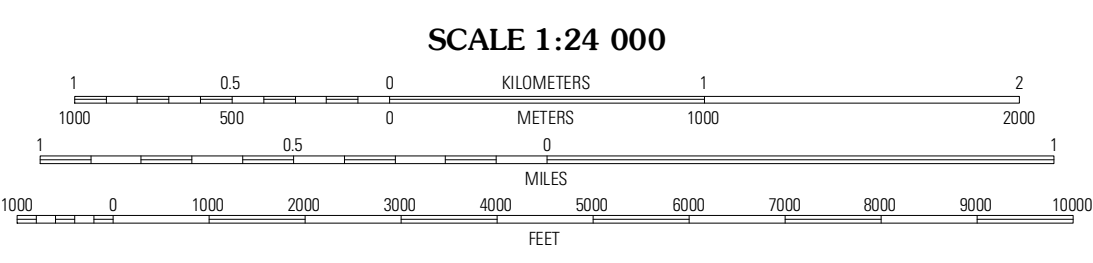
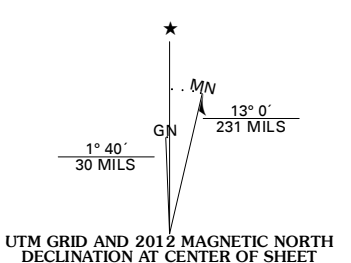
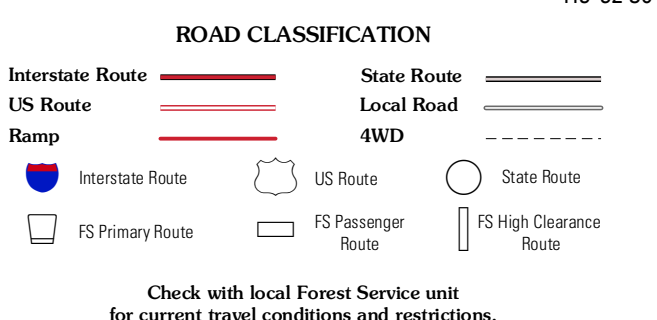


Produced by the United States Geological Survey  
North American Datum of 1983 (NAD83)  
World Geodetic System of 1984 (WGS84). Projection and  
1 000-meter grid: Universal Transverse Mercator, Zone 11S  
10 000-foot ticks: California Coordinate System of 1983  
(zone 5)



QUADRANGLE LOCATION

Zaca Lake	Bald Mountain	Hurricane Deck
Los Obillos	Figueroa Mountain	San Rafael Mountain
Santa Ynez	Lake Cachuma	San Marcos Pass



Imagery:.....NAIP, June 2010  
Roads:.....©2006-2011 TomTom  
Roads within US Forest Service Lands:.....FS Topo Data  
with limited Forest Service updates, 2009  
Names:.....GNIS, 2011  
Hydrography:.....National Hydrography Dataset, 2010  
Contours:.....National Elevation Dataset, 2004  
Boundaries:.....Census, BWC, IBC, USGS, 1972 - 2010

CONTOUR INTERVAL 40 FEET  
NORTH AMERICAN VERTICAL DATUM OF 1988

This map was produced to conform with the  
National Geospatial Program US Topo Product Standard, 2011.  
A metadata file associated with this product is draft version 0.6.1

Check with local Forest Service unit  
for current travel conditions and restrictions.

**FIGUEROA MOUNTAIN, CA**  
2012

ADJOINING 7.5' QUADRANGLES