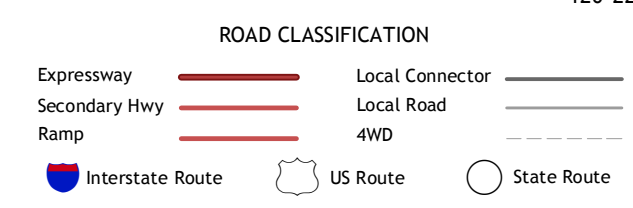
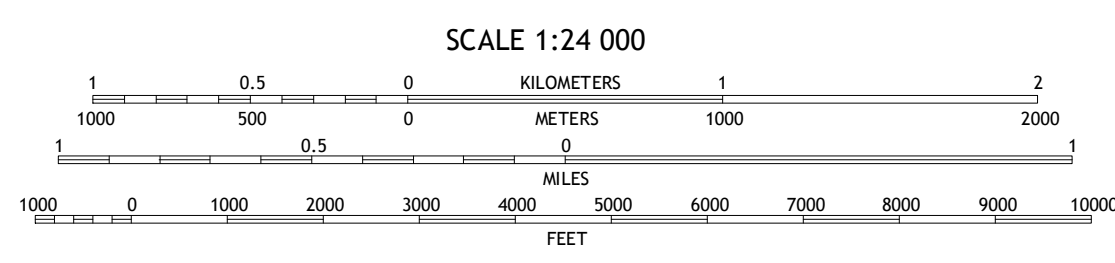
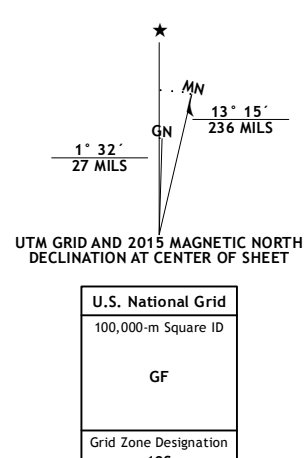


Produced by the United States Geological Survey
North American Datum of 1983 (NAD83). Projection and World Geodetic System of 1984 (WGS84).
1:000-meter grid; Universal Transverse Mercator, Zone 10S
10 000-foot ticks; California Coordinate System of 1983 (zones 4 and 3)

This map is not a legal document. Boundaries may be generalized for this map scale. Private lands within government reservations may not be shown. Obtain permission before entering private lands.

Imagery.....NAIP, June 2012
Roads.....HERE, ©2013 - 2014
Names.....GNIS, 2015
Hydrography.....National Hydrography Dataset, 2012
Contours.....National Elevation Dataset, 2005
Boundaries.....Multiple sources; see metadata file 1972 - 2015
Public Land Survey System.....BLM, 2011



1	2	3
4	5	6
7	8	

ADJOINING QUADRANGLES

- Oxalis
- Poso Farm
- Firebaugh NE
- Broadview Farms
- Mendota Dam
- Chaney Ranch
- Colt Ranch
- Tranquility

FIREBAUGH, CA
2015

