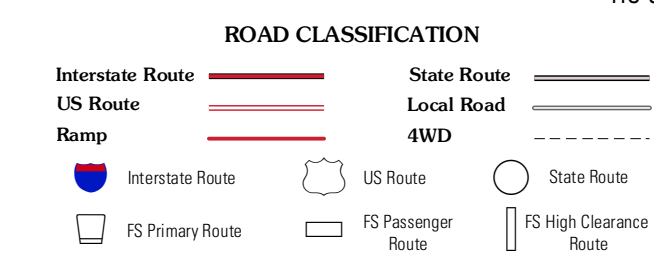
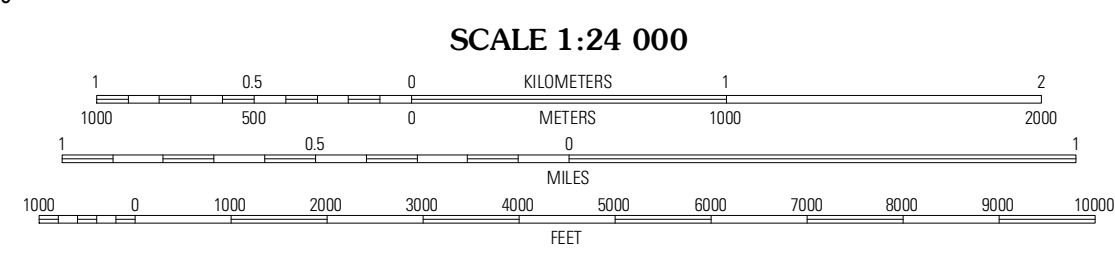
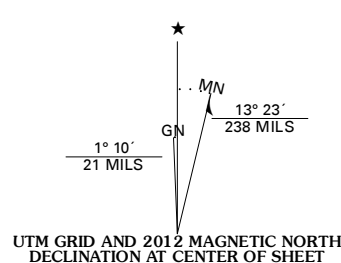


Produced by the United States Geological Survey
North American Datum of 1983 (NAD83)
World Geodetic System of 1984 (WGS84). Projection and
1 000-meter grid: Universal Transverse Mercator, Zone 11S
10 000-foot ticks: California Coordinate System of 1983
(zone 4)



QUADRANGLE LOCATION

Sharktooth Peak	Gravard Peak	Mount Abbot
Mount Givens	Florence Lake	Mount Hilgard
Dogtooth Peak	Ward Mountain	Mount Henry

Imagery: N.A.P., August 2010
Roads: ©2006-2011 TomTom
Roads within US Forest Service Lands: FS Topo Data with limited Forest Service updates, 2009
Names: G.N.S., 2011
Hydrography: National Hydrography Dataset, 2010
Contours: National Elevation Dataset, 2001
Boundaries: Census, IBWC, IBC, USGS, 1972 - 2010

U.S. National Grid
100,000 m Square ID
11S
Grid Zone Designation

This map was produced to conform with the National Geospatial Program US Topo Product Standard, 2011. A metadata file associated with this product is draft version 0.6.1